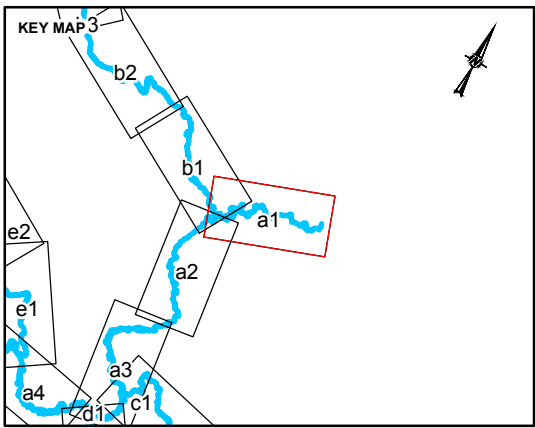


- LEGEND**
- RIPARIAN HEALTH**
- GOOD
 - FAIR
 - POOR
- BRIDGE
 - REACH START / END
 - CONTOUR (10 m)
 - OXBOW
 - STUDY REACH
 - STUDY AREA
- RAILROAD
 - PRIMARY HIGHWAY
 - SECONDARY HIGHWAY
 - LOCAL ROAD
 - WATERCOURSE
 - WATERBODY



CLIENT
NORTH SASKATCHEWAN WATERSHED ALLIANCE

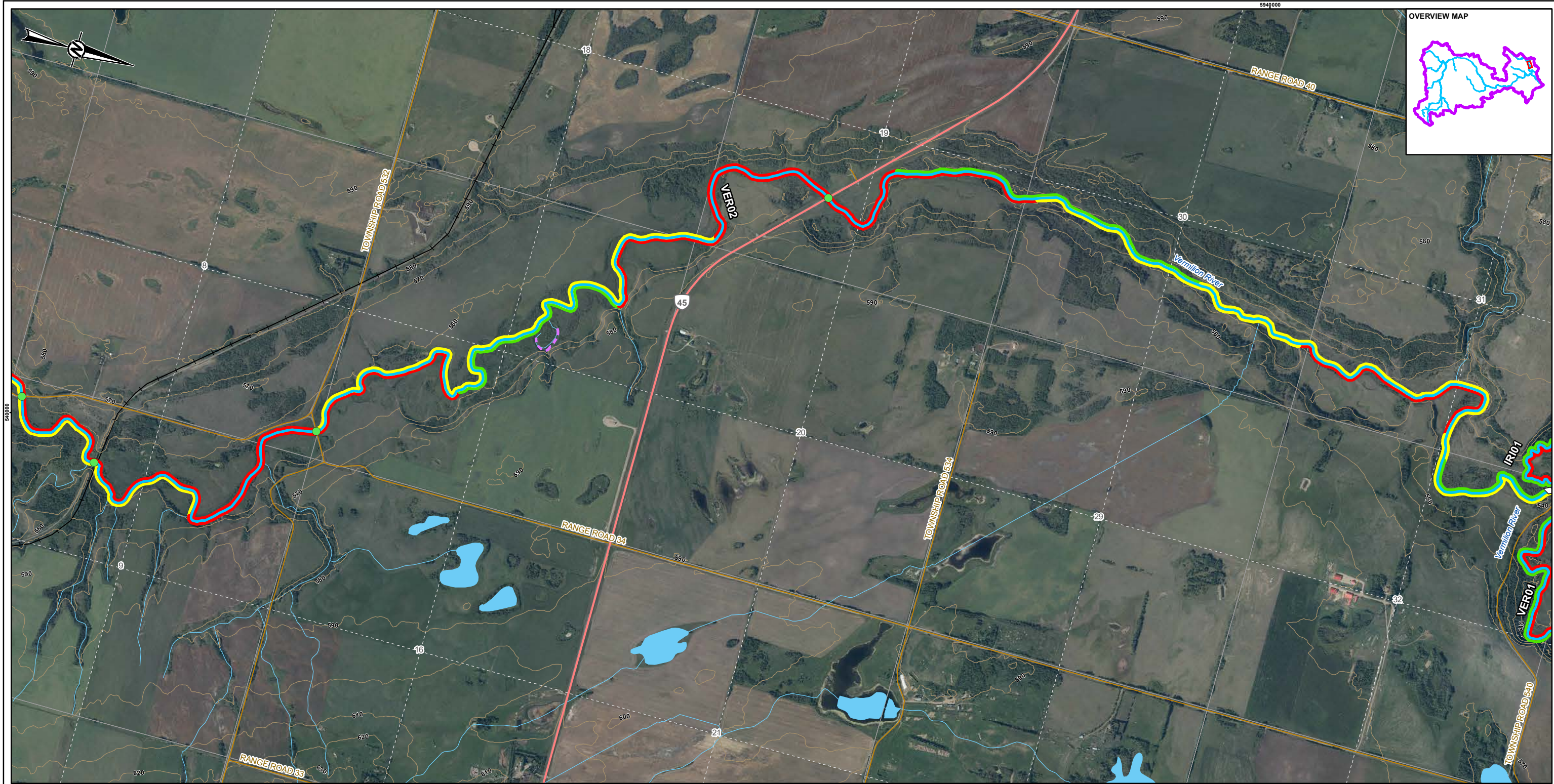
| | | |
|------------|------------|------------|
| CONSULTANT | YYYY-MM-DD | 2016-03-21 |
| | DESIGNED | VC |
| | PREPARED | DR |
| | REVIEWED | CS |
| | APPROVED | VC |

REFERENCE(S)
ALBERTA DIGITAL BASE DATA OBTAINED FROM ATALIS LTD © GOVERNMENT OF ALBERTA 2014.
ALL RIGHTS RESERVED, CANVEC, GEOBASE IHS ENERGY INC.
PROJECTION: UTM ZONE 12 DATUM: NAD 83

PROJECT
AERIAL ASSESSMENT OF THE RIPARIAN AREAS OF THE
VERMILION RIVER

TITLE
VERMILION RIVER RIPARIAN HEALTH

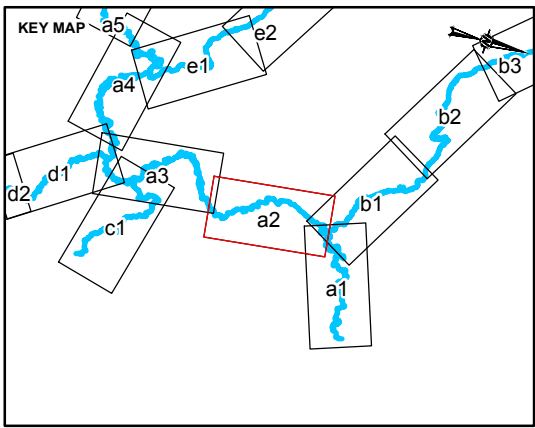
| | | | |
|------------------------|---------|-----------|------------------------|
| PROJECT NO. 1534932 | CONTROL | REV. 0 | FIGURE A1-a1 |
|------------------------|---------|-----------|------------------------|



LEGEND
RIPARIAN HEALTH
GOOD
FAIR
POOR

BRIDGE
 REACH START / END
 CONTOUR (10 m)
 OXBOW
 STUDY REACH
 STUDY AREA

RAILROAD
 PRIMARY HIGHWAY
 SECONDARY HIGHWAY
 LOCAL ROAD
 WATERCOURSE
 WATERBODY



CLIENT
NORTH SASKATCHEWAN WATERSHED ALLIANCE

CONSULTANT

0 500 1,000
1:20,000 METRES

| | |
|------------|------------|
| YYYY-MM-DD | 2016-03-21 |
| DESIGNED | VC |
| PREPARED | DR |
| REVIEWED | CS |
| APPROVED | VC |

REFERENCE(S)
ALBERTA DIGITAL BASE DATA OBTAINED FROM ATALIS LTD © GOVERNMENT OF ALBERTA 2014.
ALL RIGHTS RESERVED, CANVEC, GEOBASE IHS ENERGY INC.
PROJECTION: UTM ZONE 12 DATUM: NAD 83

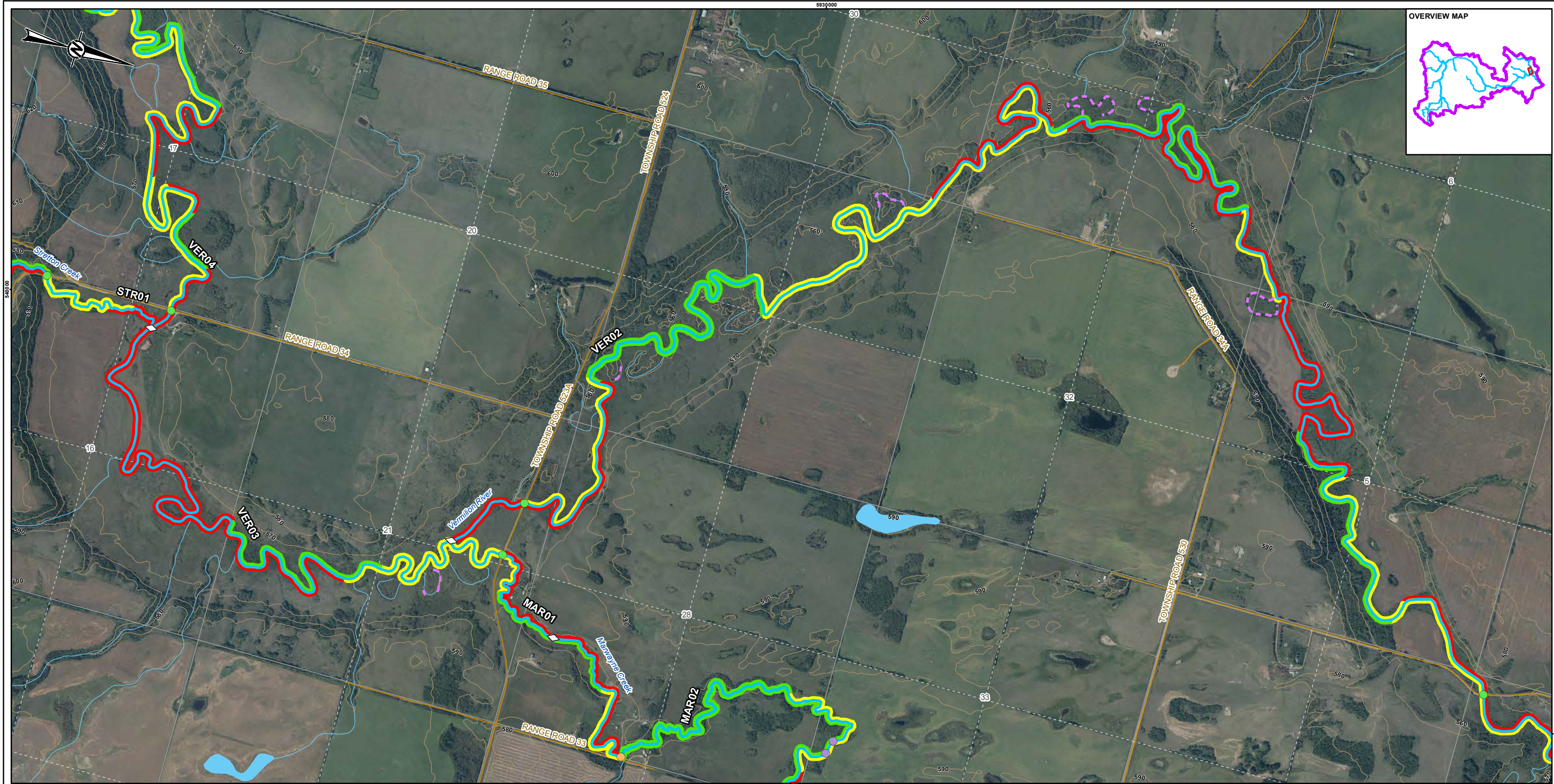
PROJECT
AERIAL ASSESSMENT OF THE RIPARIAN AREAS OF THE VERMILION RIVER

TITLE
VERMILION RIVER RIPARIAN HEALTH

| | | | |
|------------------------|---------|-----------|------------------------|
| PROJECT NO. 1534932 | CONTROL | REV. 0 | FIGURE A1-a2 |
|------------------------|---------|-----------|------------------------|

PATH: I:\2015\1534932\Mapping\MXD\Vegetation\1534932_RiparianHealth-1-20000_Rev0.mxd PRINTED ON: 2016-03-23 AT 2:10:48 PM

25mm IF THIS MEASUREMENT DOES NOT MATCH WHAT IS SHOWN, THE SHEET SIZE HAS BEEN MODIFIED FROM ANSI B



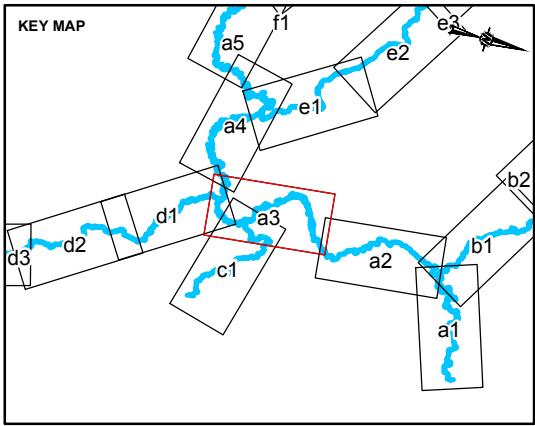
LEGEND

RIPARIAN HEALTH

- GOOD
- FAIR
- POOR

- BEAVER DAM
- BRIDGE
- CULVERT
- REACH START / END
- CONTOUR (10 m)
- OXBOW
- STUDY REACH
- STUDY AREA

- RAILROAD
- PRIMARY HIGHWAY
- SECONDARY HIGHWAY
- LOCAL ROAD
- WATERCOURSE
- WATERBODY



CLIENT

NORTH SASKATCHEWAN WATERSHED ALLIANCE

CONSULTANT

Golder Associates

YYYY-MM-DD

2016-03-21

DESIGNED

VC

PREPARED

DR

REVIEWED

CS

APPROVED

VC

REFERENCE(S)

ALBERTA DIGITAL BASE DATA OBTAINED FROM ATALIS LTD © GOVERNMENT OF ALBERTA 2014.
ALL RIGHTS RESERVED, CANVEC, GEOBASE IHS ENERGY INC.
PROJECTION: UTM ZONE 12 DATUM: NAD 83

PROJECT

AERIAL ASSESSMENT OF THE RIPARIAN AREAS OF THE VERMILION RIVER

TITLE

VERMILION RIVER RIPARIAN HEALTH

PROJECT NO.

1534932

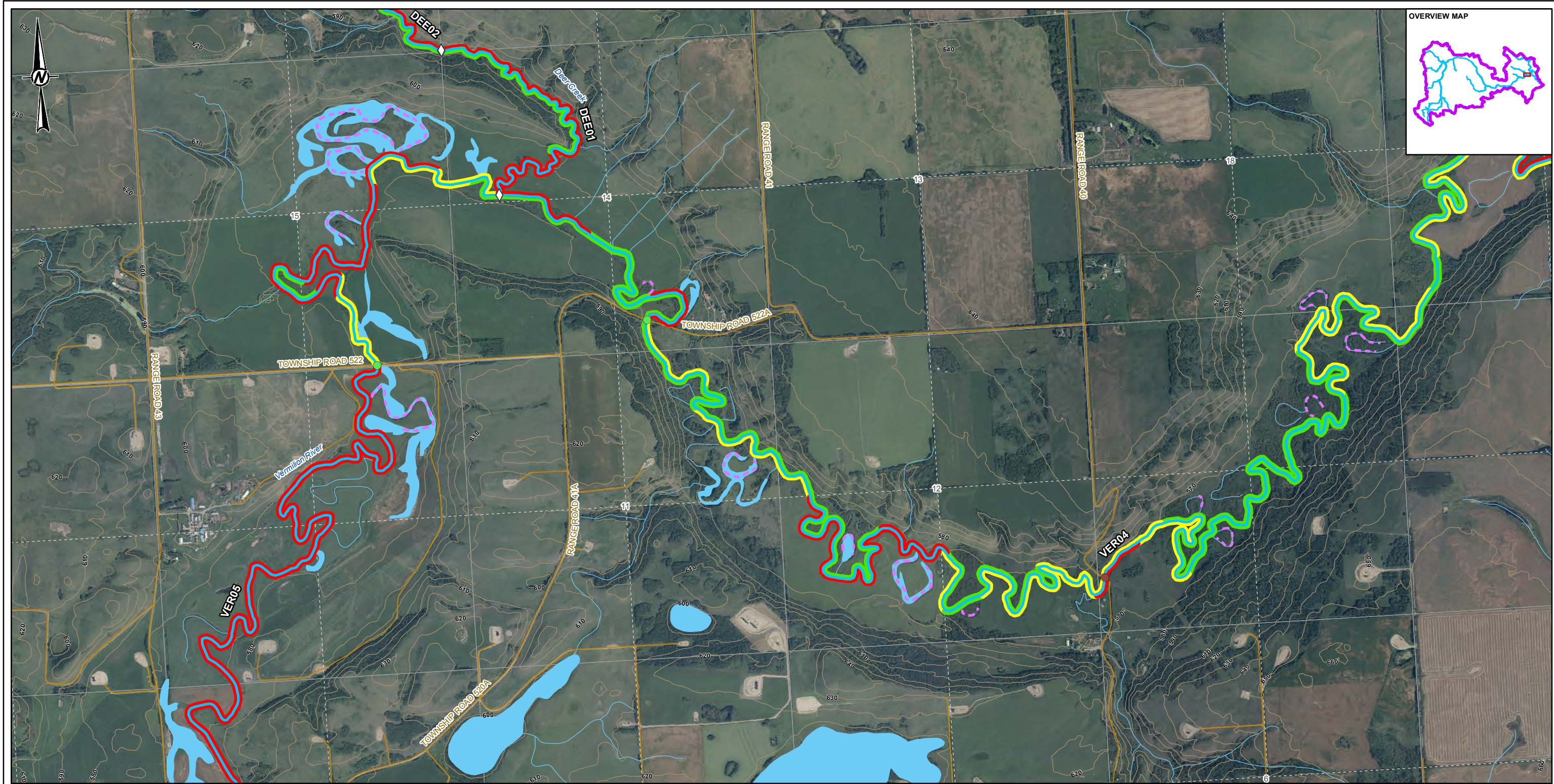
CONTROL

REV.

0

FIGURE

A1-a3



LEGEND

RIPARIAN HEALTH

GOOD

FAIR

POOR

BEAVER DAM

BRIDGE

FORD

REACH START / END

CONTOUR (10 m)

OXBOW

STUDY REACH

STUDY AREA

RAILROAD

PRIMARY HIGHWAY

SECONDARY HIGHWAY

LOCAL ROAD

WATERCOURSE

WATERBODY

CLIENT

NORTH SASKATCHEWAN WATERSHED ALLIANCE

CONSULTANT

YYYY-MM-DD

2016-03-21

DESIGNED

VC

PREPARED

DR

REVIEWED

CS

APPROVED

VC

REFERENCE(S)

ALBERTA DIGITAL BASE DATA OBTAINED FROM ATALIS LTD © GOVERNMENT OF ALBERTA 2014.
ALL RIGHTS RESERVED, CANVEC, GEOBASE IHS ENERGY INC.
PROJECTION: UTM ZONE 12 DATUM: NAD 83

PROJECT

AERIAL ASSESSMENT OF THE RIPARIAN AREAS OF THE VERMILION RIVER

TITLE

VERMILION RIVER RIPARIAN HEALTH

PROJECT NO.

1534932

CONTROL

REV.

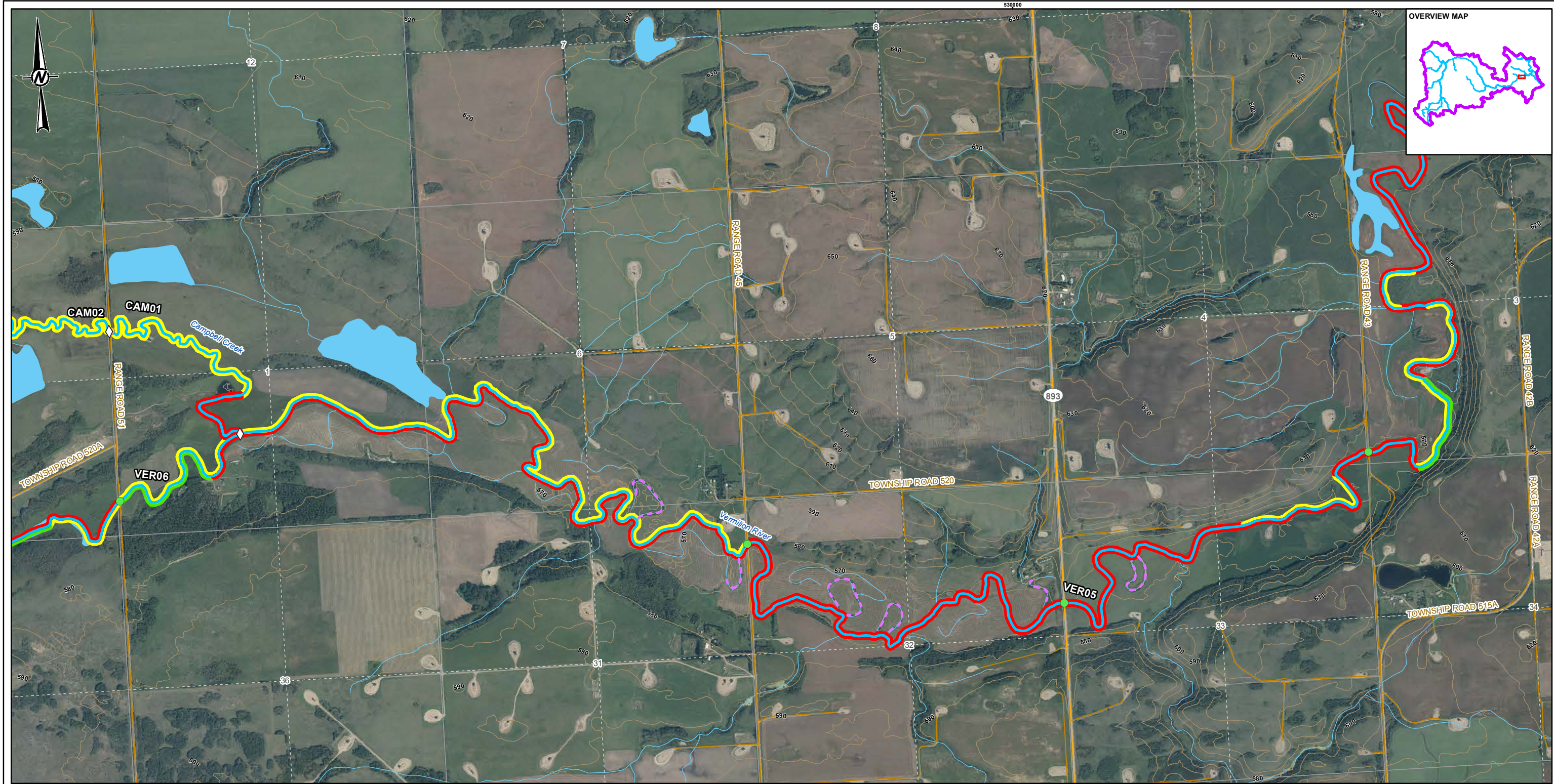
0

FIGURE

A1-a4

PATH: I:\2015\1534932\Mapping\MXD\Vegetation\1534932_RiparianHealth_20000_Rev0.mxd PRINTED ON: 2016-03-23 AT 2:12:11 PM

25mm IF THIS MEASUREMENT DOES NOT MATCH WHAT IS SHOWN, THE SHEET SIZE HAS BEEN MODIFIED FROM: ANSI B



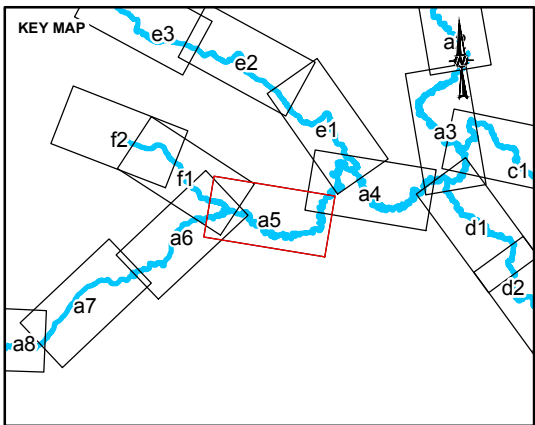
LEGEND

RIPARIAN HEALTH

- GOOD
- FAIR
- POOR

- BRIDGE
- CULVERT
- REACH START / END
- CONTOUR (10 m)
- OXBOW
- STUDY REACH
- STUDY AREA

- RAILROAD
- PRIMARY HIGHWAY
- SECONDARY HIGHWAY
- LOCAL ROAD
- WATERCOURSE
- WATERBODY



CLIENT

NORTH SASKATCHEWAN WATERSHED ALLIANCE

CONSULTANT

Golder Associates

YYYY-MM-DD

2016-03-21

DESIGNED

VC

PREPARED

DR

REVIEWED

CS

APPROVED

VC

REFERENCE(S)

ALBERTA DIGITAL BASE DATA OBTAINED FROM ATALIS LTD © GOVERNMENT OF ALBERTA 2014.
ALL RIGHTS RESERVED, CANVEC, GEOBASE IHS ENERGY INC.
PROJECTION: UTM ZONE 12 DATUM: NAD 83

PROJECT

AERIAL ASSESSMENT OF THE RIPARIAN AREAS OF THE VERMILION RIVER

TITLE

VERMILION RIVER RIPARIAN HEALTH

PROJECT NO.

1534932

CONTROL

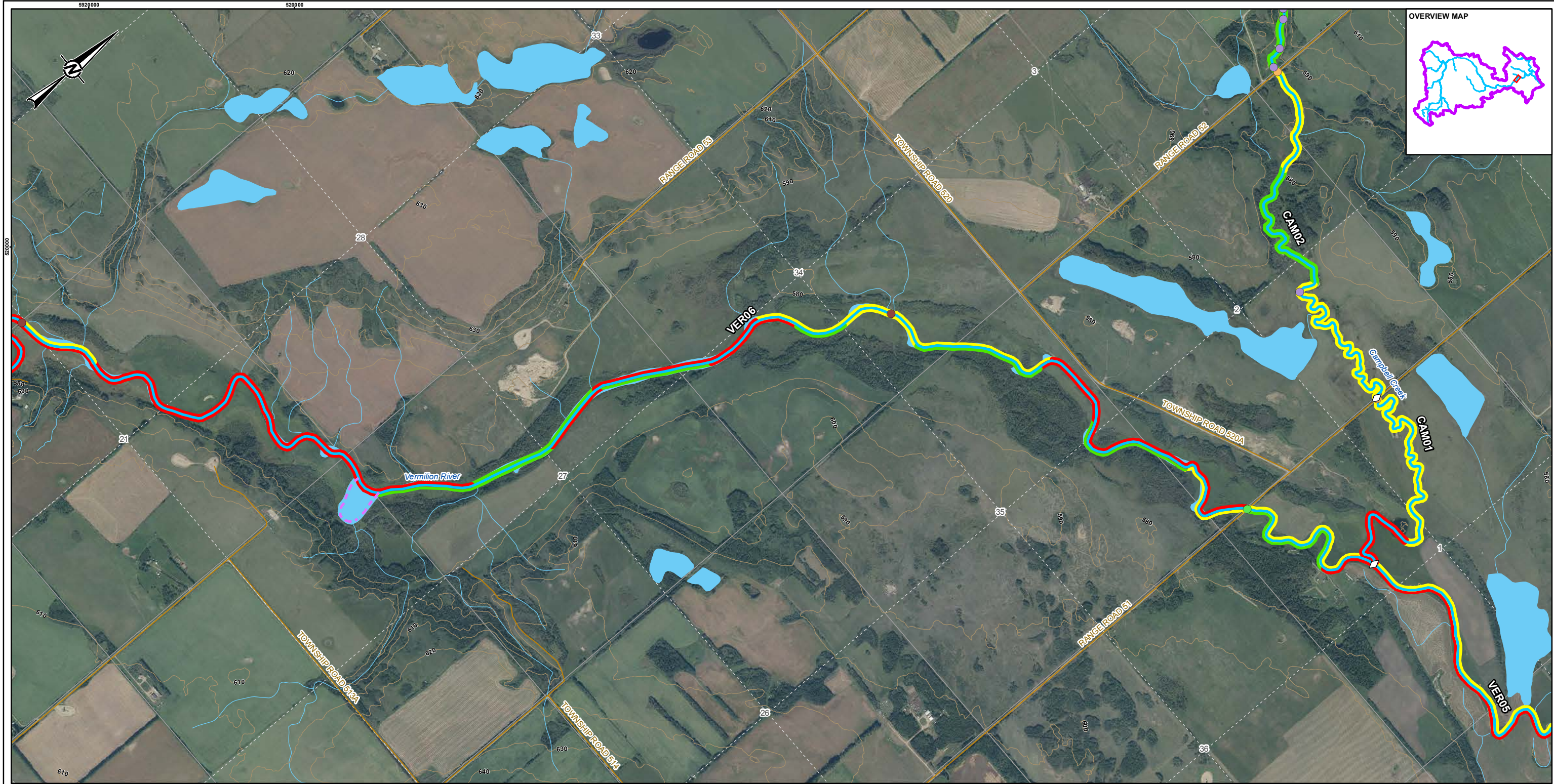
0

REV.

0

FIGURE

A1-a5



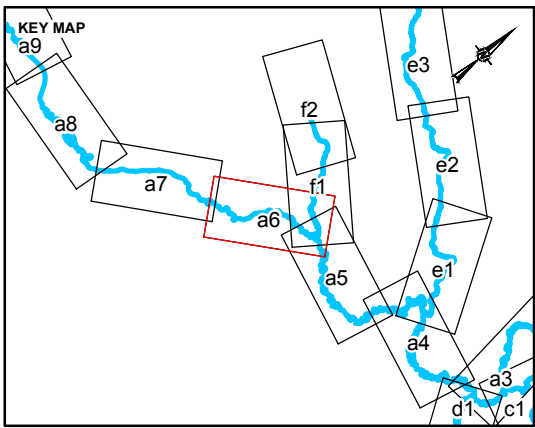
LEGEND

RIPARIAN HEALTH

- GOOD
- FAIR
- POOR

- BEAVER DAM
- BRIDGE
- CULVERT
- FORD
- REACH START / END
- CONTOUR (10 m)
- OXBOW
- STUDY REACH
- STUDY AREA

- RAILROAD
- PRIMARY HIGHWAY
- SECONDARY HIGHWAY
- LOCAL ROAD
- WATERCOURSE
- WATERBODY



CLIENT

NORTH SASKATCHEWAN WATERSHED ALLIANCE

CONSULTANT

YYYY-MM-DD

2016-03-21

DESIGNED

VC

PREPARED

DR

REVIEWED

CS

APPROVED

VC

REFERENCE(S)

ALBERTA DIGITAL BASE DATA OBTAINED FROM ATALIS LTD © GOVERNMENT OF ALBERTA 2014.
ALL RIGHTS RESERVED, CANVEC, GEOBASE IHS ENERGY INC.
PROJECTION: UTM ZONE 12 DATUM: NAD 83

PROJECT

AERIAL ASSESSMENT OF THE RIPARIAN AREAS OF THE VERMILION RIVER

TITLE

VERMILION RIVER RIPARIAN HEALTH

PROJECT NO.

1534932

CONTROL

REV.

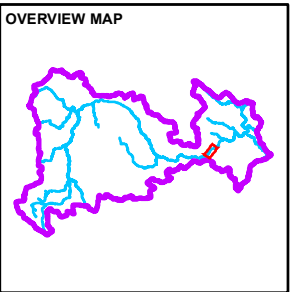
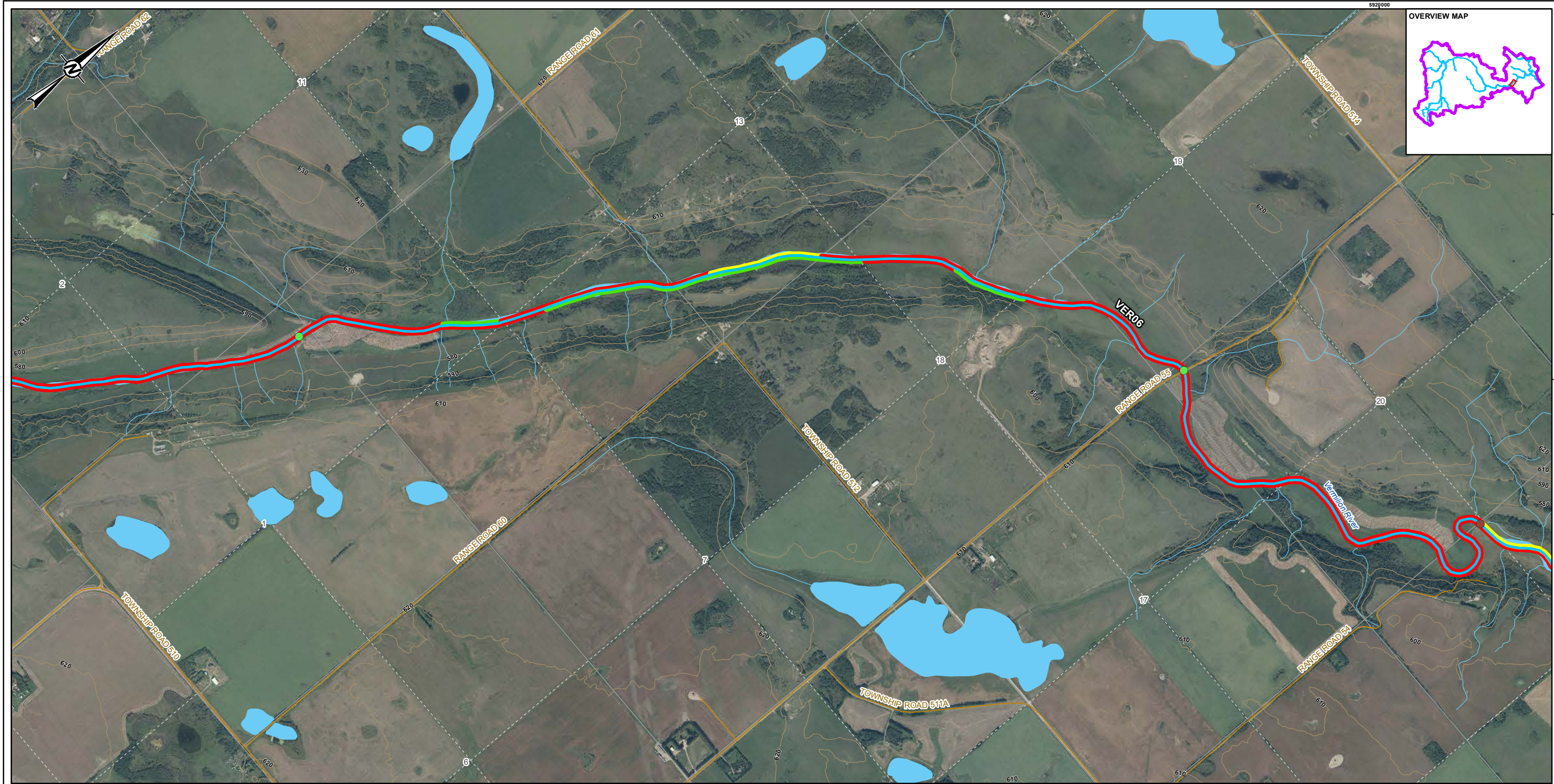
0

FIGURE

A1-a6

PATH: I:\2015\1534932\Mapping\KOV\Vegetation\1534932_RiparianHealth-1-20000_Rev0.mxd PRINTED ON: 2016-03-23 AT 2:13:56 PM

25mm IF THIS MEASUREMENT DOES NOT MATCH WHAT IS SHOWN, THE SHEET SIZE HAS BEEN MODIFIED FROM: ANSI B



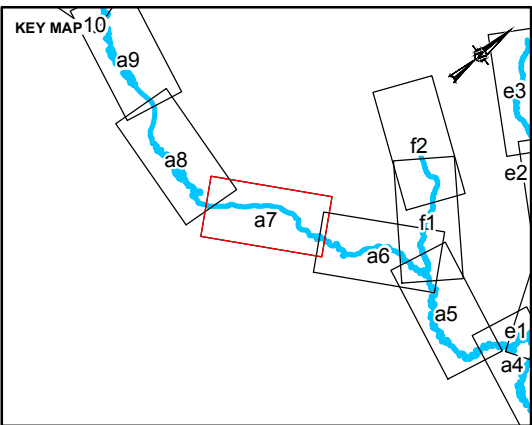
LEGEND

RIPARIAN HEALTH

- GOOD
- FAIR
- POOR

- BRIDGE
- FORD
- CONTOUR (10 m)
- STUDY REACH
- STUDY AREA

- RAILROAD
- PRIMARY HIGHWAY
- SECONDARY HIGHWAY
- LOCAL ROAD
- WATERCOURSE
- WATERBODY



CLIENT
NORTH SASKATCHEWAN WATERSHED ALLIANCE

CONSULTANT



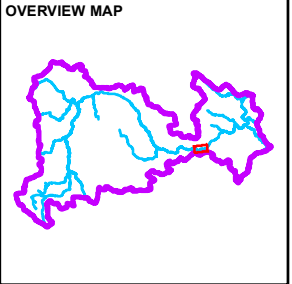
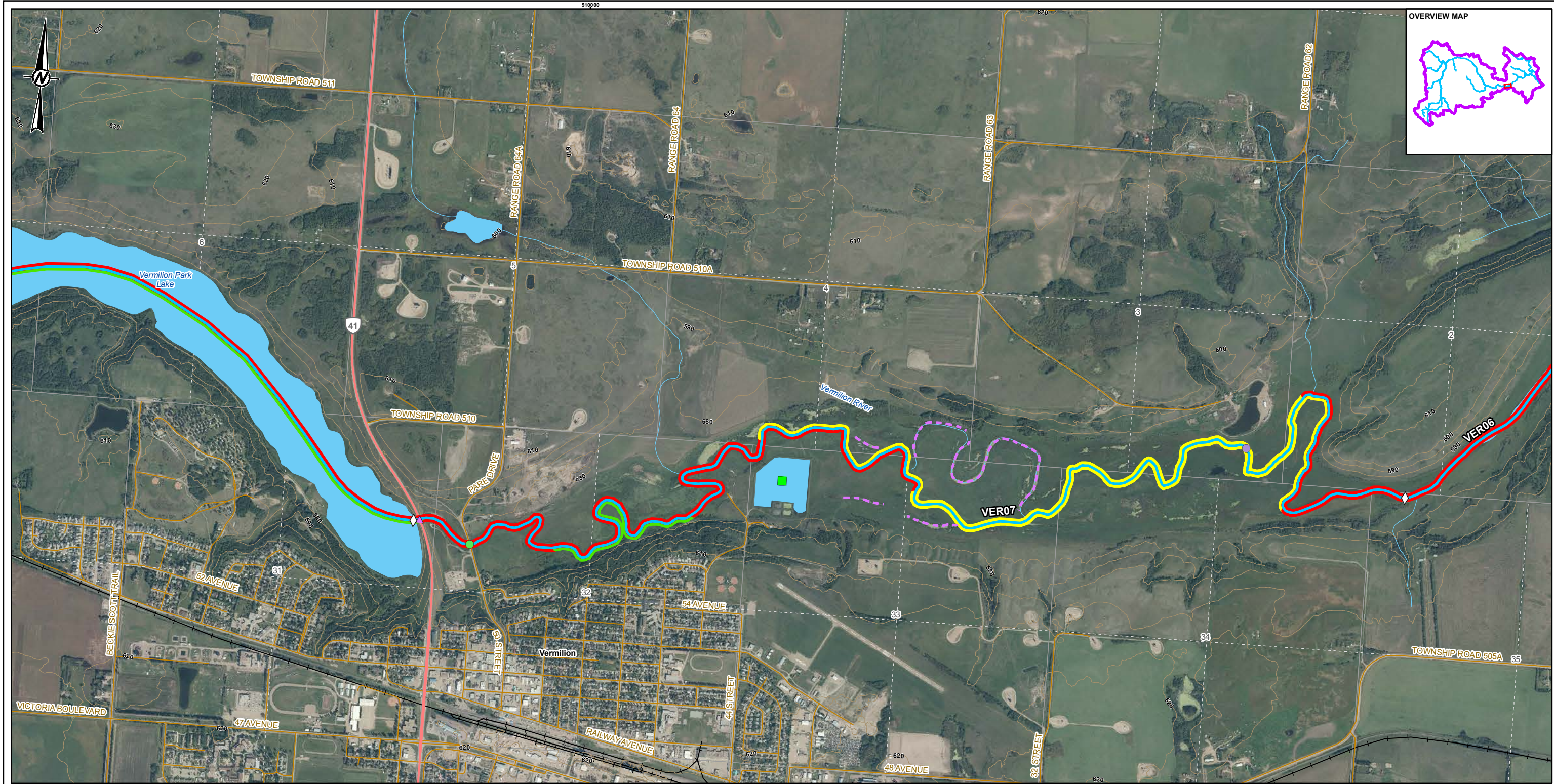
| | |
|------------|------------|
| YYYY-MM-DD | 2016-03-21 |
| DESIGNED | VC |
| PREPARED | DR |
| REVIEWED | CS |
| APPROVED | VC |

REFERENCE(S)
ALBERTA DIGITAL BASE DATA OBTAINED FROM ATALIS LTD © GOVERNMENT OF ALBERTA 2014.
ALL RIGHTS RESERVED, CANVEC, GEOBASE IHS ENERGY INC.
PROJECTION: UTM ZONE 12 DATUM: NAD 83

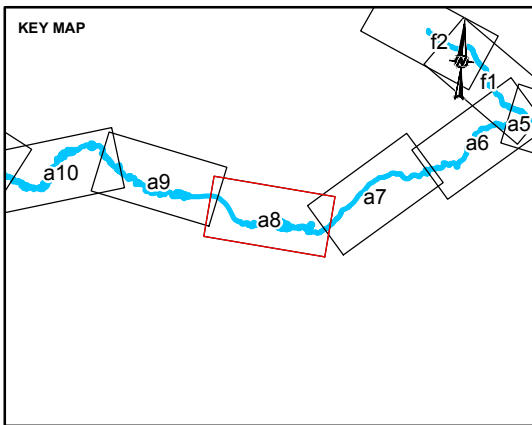
PROJECT
AERIAL ASSESSMENT OF THE RIPARIAN AREAS OF THE
VERMILION RIVER

TITLE
VERMILION RIVER RIPARIAN HEALTH

| | | | |
|------------------------|---------|-----------|------------------------|
| PROJECT NO. 1534932 | CONTROL | REV. 0 | FIGURE A1-a7 |
|------------------------|---------|-----------|------------------------|



- LEGEND**
- RIPARIAN HEALTH**
- GOOD
 - FAIR
 - POOR
- BEAVER DAM
- BRIDGE
- DAM
- REACH START / END
- WASTEWATER TREATMENT
- CONTOUR (10 m)
- OXBOW
- STUDY REACH
- STUDY AREA
- RAILROAD
- PRIMARY HIGHWAY
- SECONDARY HIGHWAY
- LOCAL ROAD
- WATERCOURSE
- WATERBODY



CLIENT
NORTH SASKATCHEWAN WATERSHED ALLIANCE

| | | |
|------------|------------|------------|
| CONSULTANT | YYYY-MM-DD | 2016-03-21 |
| | DESIGNED | VC |
| | PREPARED | DR |
| | REVIEWED | CS |
| | APPROVED | VC |

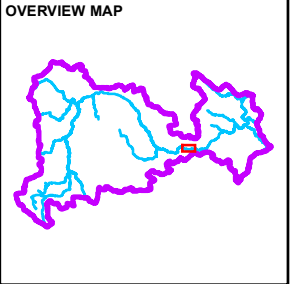
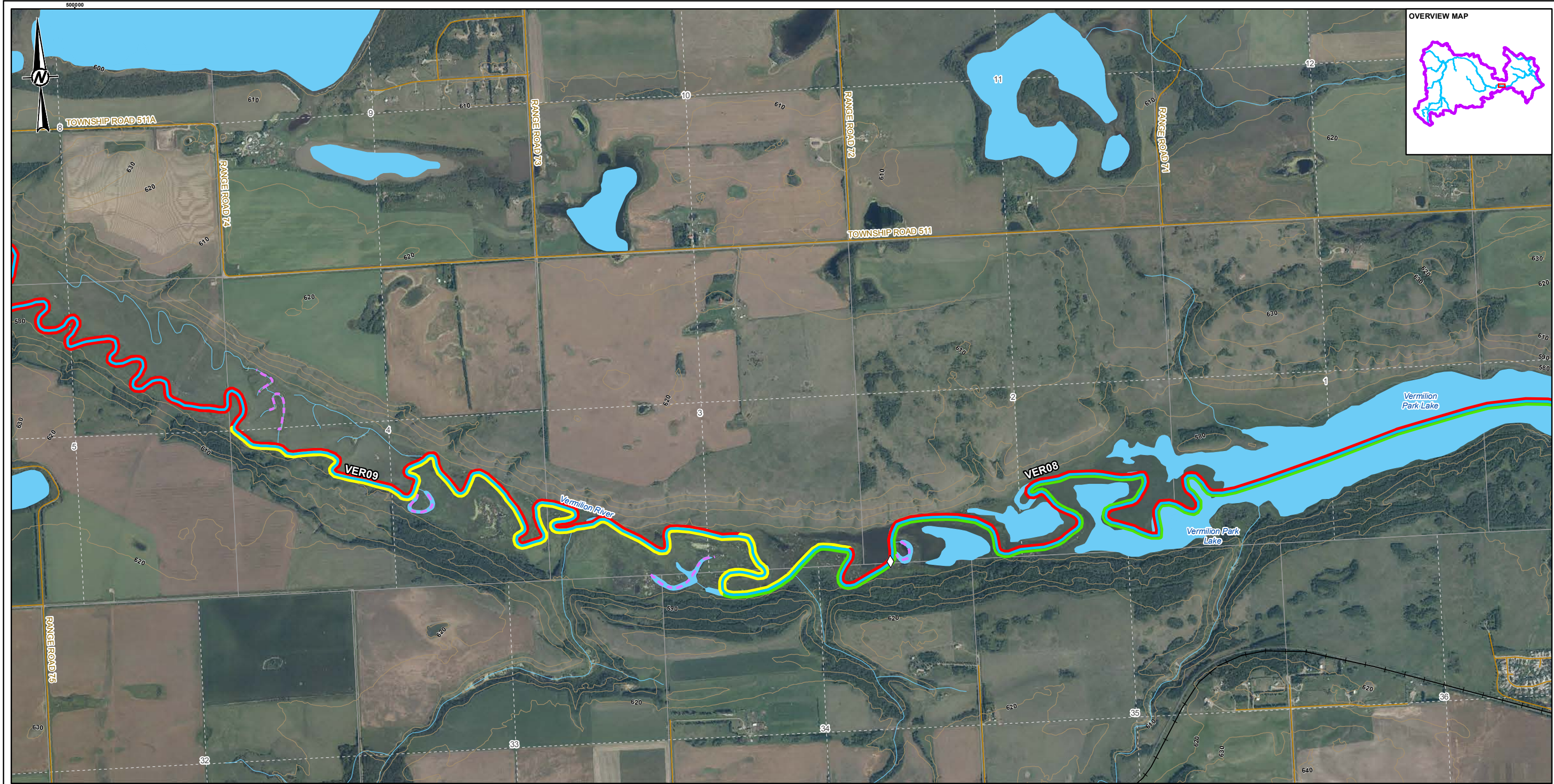


REFERENCE(S)
ALBERTA DIGITAL BASE DATA OBTAINED FROM ATALIS LTD © GOVERNMENT OF ALBERTA 2014.
ALL RIGHTS RESERVED, CANVEC, GEOBASE IHS ENERGY INC.
PROJECTION: UTM ZONE 12 DATUM: NAD 83

PROJECT
AERIAL ASSESSMENT OF THE RIPARIAN AREAS OF THE
VERMILION RIVER

TITLE
VERMILION RIVER RIPARIAN HEALTH

PROJECT NO. 1534932 CONTROL REV. 0 FIGURE **A1-a8**



LEGEND

RIPARIAN HEALTH

GOOD

FAIR

POOR

REACH START / END

CONTOUR (10 m)

OXBOW

STUDY REACH

STUDY AREA

RAILROAD

PRIMARY HIGHWAY

SECONDARY HIGHWAY

LOCAL ROAD

WATERCOURSE

WATERBODY

CLIENT

NORTH SASKATCHEWAN WATERSHED ALLIANCE

CONSULTANT

YYYY-MM-DD

2016-03-21

DESIGNED

VC

PREPARED

DR

REVIEWED

CS

APPROVED

VC

0

500

1,000

1:20,000

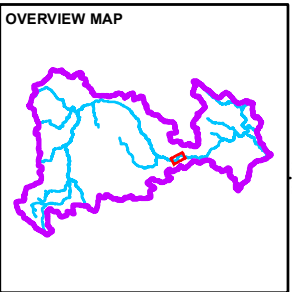
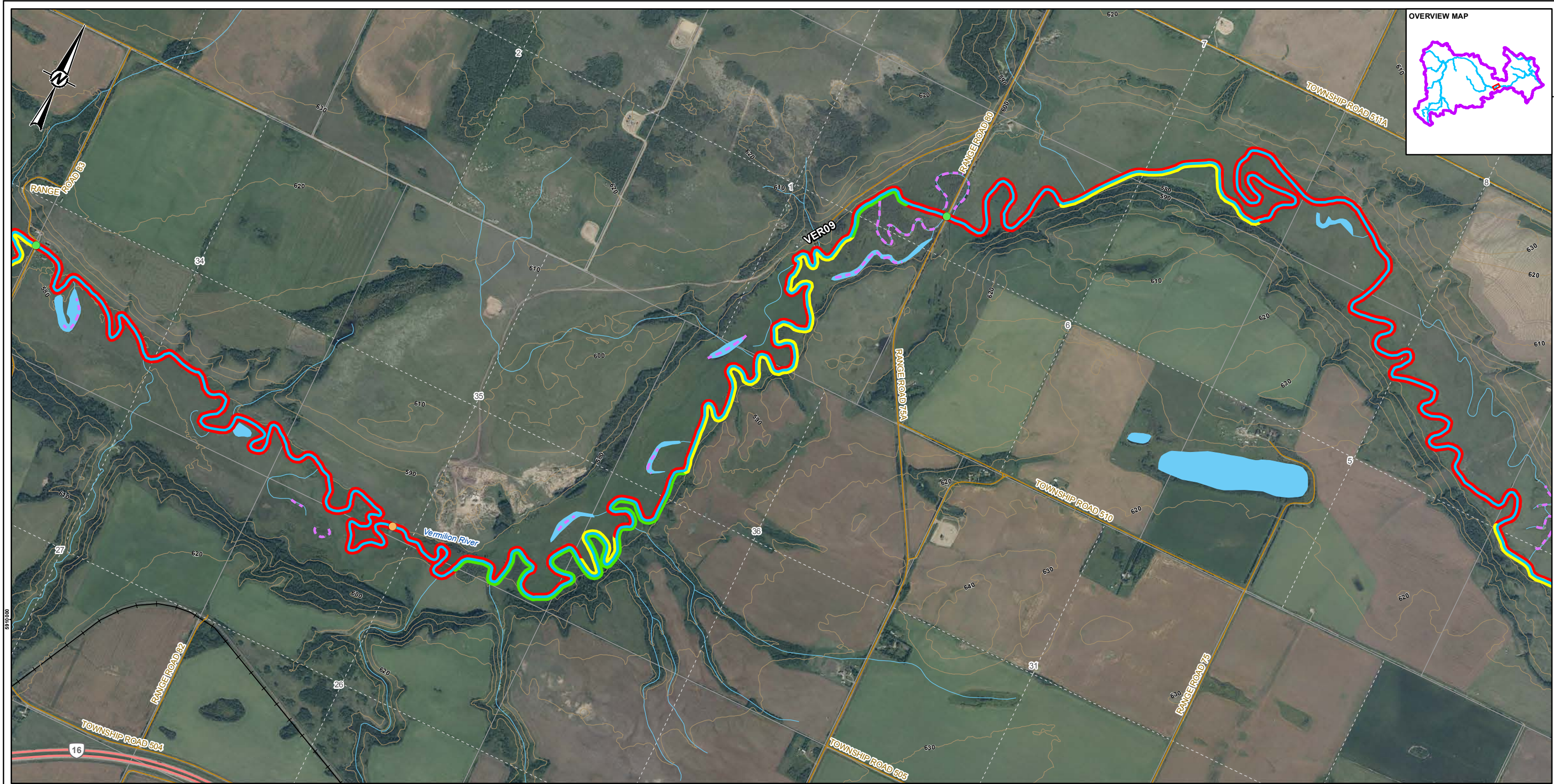
METRES

REFERENCE(S)
ALBERTA DIGITAL BASE DATA OBTAINED FROM ATALIS LTD © GOVERNMENT OF ALBERTA 2014.
ALL RIGHTS RESERVED, CANVEC, GEOBASE IHS ENERGY INC.
PROJECTION: UTM ZONE 12 DATUM: NAD 83

PROJECT
AERIAL ASSESSMENT OF THE RIPARIAN AREAS OF THE
VERMILION RIVER

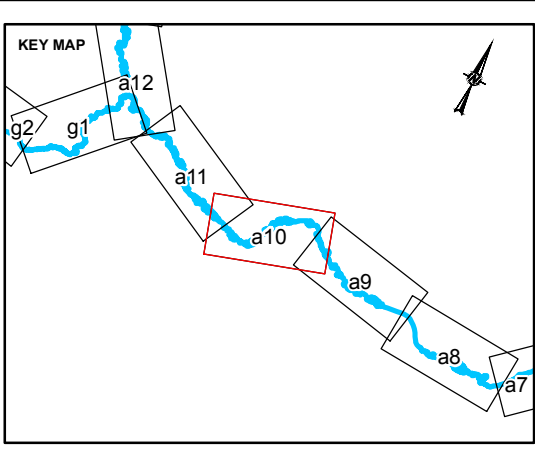
TITLE
VERMILION RIVER RIPARIAN HEALTH

PROJECT NO. 1534932 CONTROL REV. 0 FIGURE A1-a9



PATH: I:\2015\1534932\Mapping\MapDocs\1534932_RiparianHealth-20000_Rev0.mxd PRINTED ON: 2016-03-29 AT 2:17:15 PM

- LEGEND**
- RIPARIAN HEALTH**
- GOOD
 - FAIR
 - POOR
- BRIDGE
 - CULVERT
 - CONTOUR (10 m)
 - OXBOW
 - STUDY REACH
 - STUDY AREA
- RAILROAD
 - PRIMARY HIGHWAY
 - SECONDARY HIGHWAY
 - LOCAL ROAD
 - WATERCOURSE
 - WATERBODY



CLIENT
NORTH SASKATCHEWAN WATERSHED ALLIANCE

CONSULTANT
 Golder Associates

DATE
2016-03-21

DESIGNED
VC

PREPARED
DR

REVIEWED
CS

APPROVED
VC

REFERENCE(S)
ALBERTA DIGITAL BASE DATA OBTAINED FROM ATALIS LTD © GOVERNMENT OF ALBERTA 2014.
ALL RIGHTS RESERVED, CANVEC, GEOBASE IHS ENERGY INC.
PROJECTION: UTM ZONE 12 DATUM: NAD 83

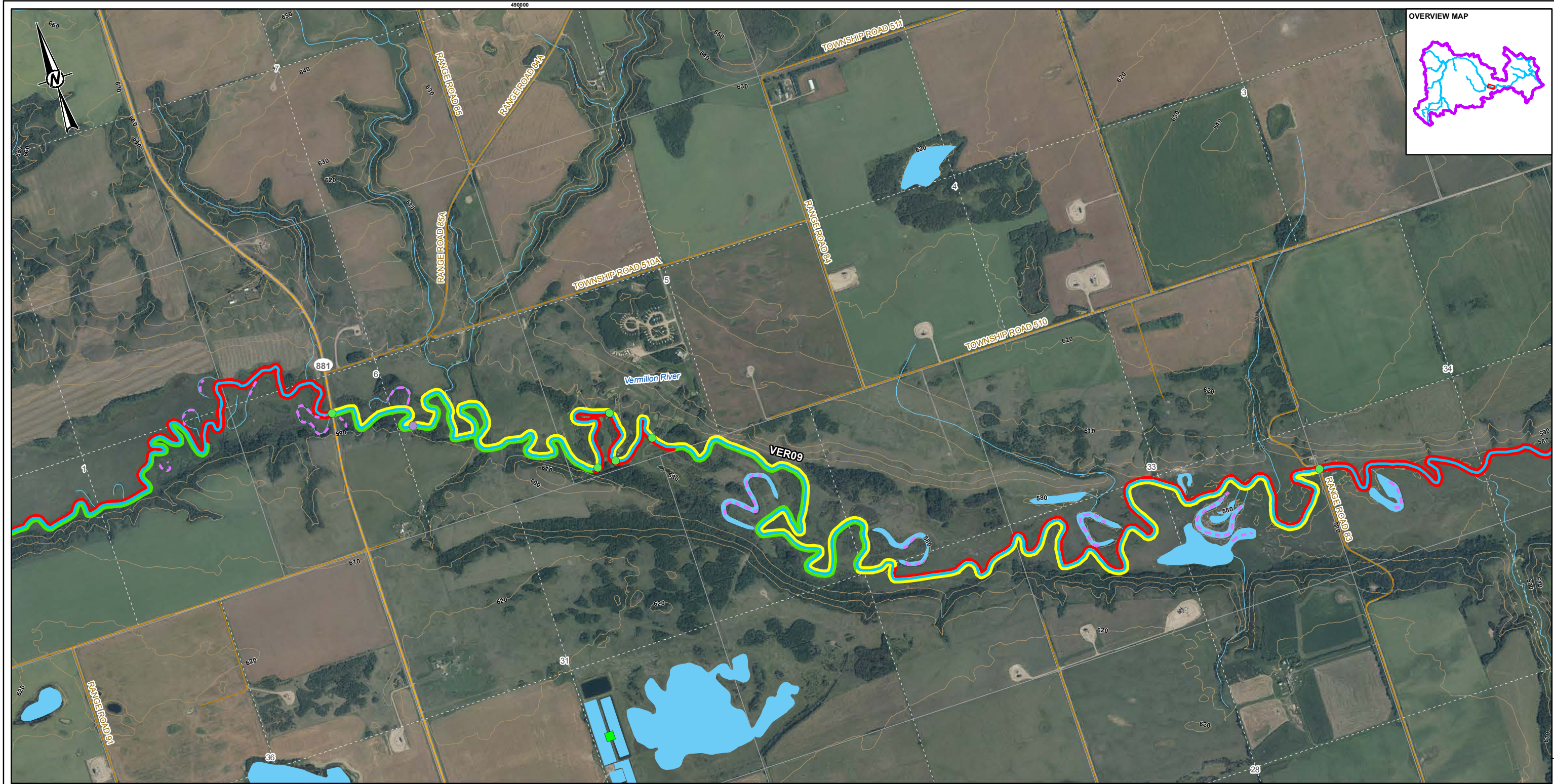
PROJECT
AERIAL ASSESSMENT OF THE RIPARIAN AREAS OF THE VERMILION RIVER

TITLE
VERMILION RIVER RIPARIAN HEALTH

PROJECT NO. 1534932 CONTROL REV. 0

FIGURE
A1-a10

28mm IF THIS MEASUREMENT DOES NOT MATCH WHAT IS SHOWN, THE SHEET SIZE HAS BEEN MODIFIED FROM: ANSI B



LEGEND

RIPARIAN HEALTH

GOOD

FAIR

POOR

BEAVER DAM

BRIDGE

WASTEWATER TREATMENT

CONTOUR (10 m)

OXBOW

STUDY REACH

STUDY AREA

RAILROAD

PRIMARY HIGHWAY

SECONDARY HIGHWAY

LOCAL ROAD

WATERCOURSE

WATERBODY

CLIENT

NORTH SASKATCHEWAN WATERSHED ALLIANCE

CONSULTANT

YYYY-MM-DD

2016-03-21

DESIGNED

VC

PREPARED

DR

REVIEWED

CS

APPROVED

VC

0

500

1,000

1:20,000

METRES

REFERENCE(S)

ALBERTA DIGITAL BASE DATA OBTAINED FROM ATALIS LTD © GOVERNMENT OF ALBERTA 2014.
ALL RIGHTS RESERVED, CANVEC, GEOBASE IHS ENERGY INC.
PROJECTION: UTM ZONE 12 DATUM: NAD 83

PROJECT

AERIAL ASSESSMENT OF THE RIPARIAN AREAS OF THE VERMILION RIVER

TITLE

VERMILION RIVER RIPARIAN HEALTH

PROJECT NO.

1534932

CONTROL

REV.

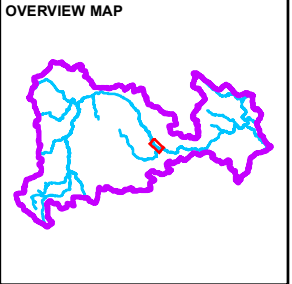
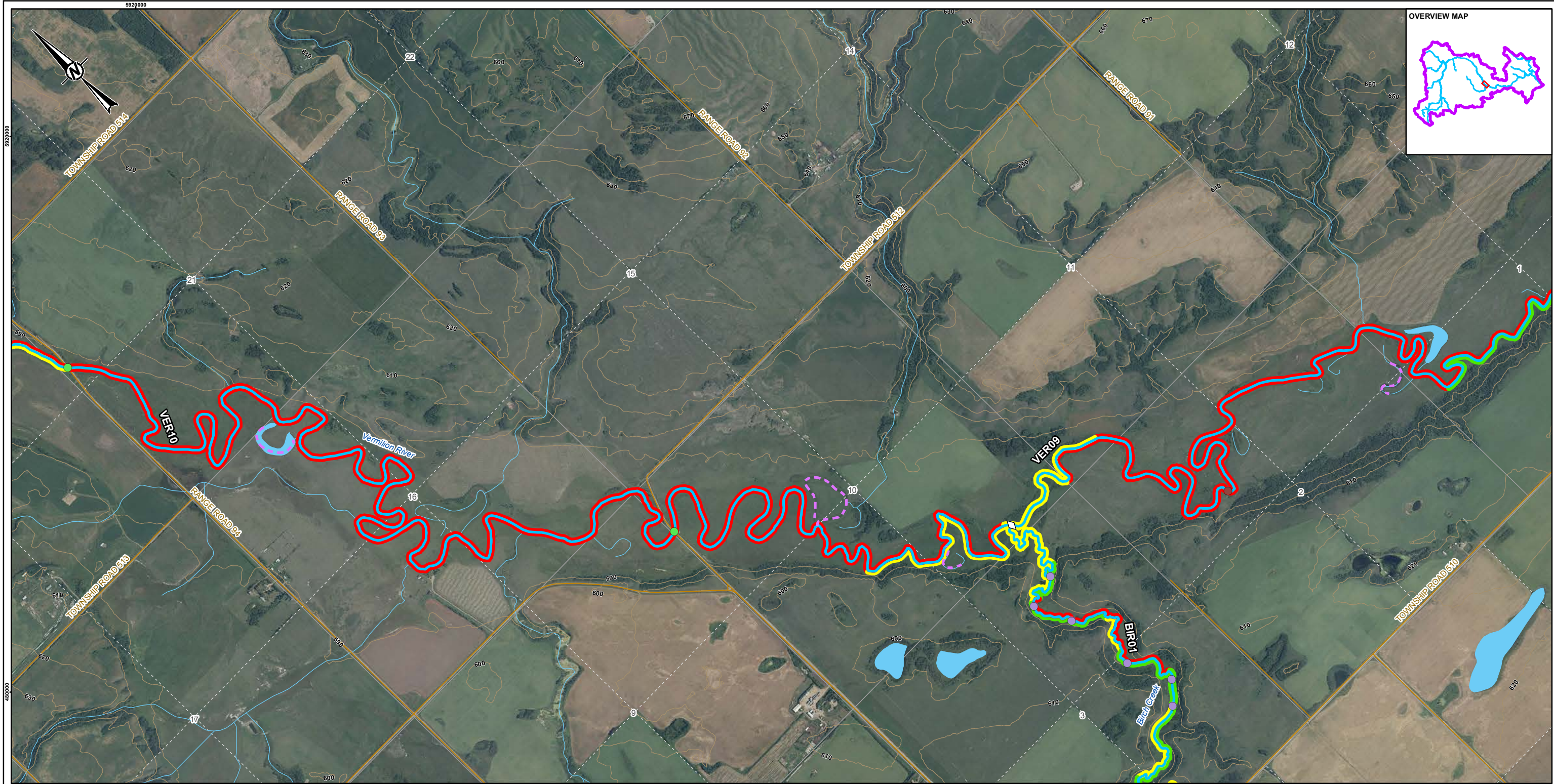
0

FIGURE

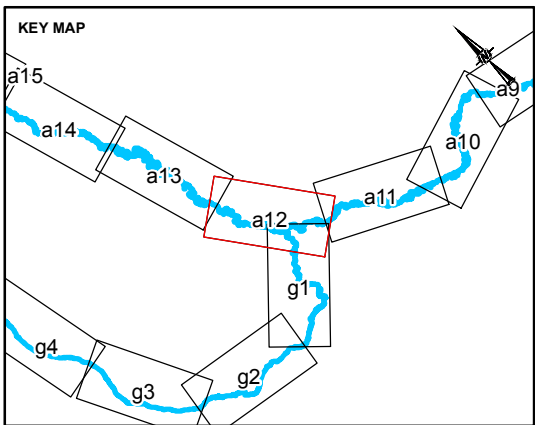
A1-a11

PATH: I:\2015\1534932\Mapping\KOVVegetation\1534932_RiparianHealth-20000_Rev0.mxd PRINTED ON: 2016-03-23 AT 2:18:19 PM

IF THIS MEASUREMENT DOES NOT MATCH WHAT IS SHOWN, THE SHEET SIZE HAS BEEN MODIFIED FROM: ANSI B 28mm



- LEGEND**
- RIPARIAN HEALTH**
- GOOD
 - FAIR
 - POOR
- BEAVER DAM
 - BRIDGE
 - FORD
 - REACH START / END
 - CONTOUR (10 m)
 - OXBOW
 - STUDY REACH
 - STUDY AREA
- RAILROAD
 - PRIMARY HIGHWAY
 - SECONDARY HIGHWAY
 - LOCAL ROAD
 - WATERCOURSE
 - WATERBODY



CLIENT
NORTH SASKATCHEWAN WATERSHED ALLIANCE

| | | |
|------------|------------|------------|
| CONSULTANT | YYYY-MM-DD | 2016-03-21 |
| | DESIGNED | VC |
| | PREPARED | DR |
| | REVIEWED | CS |
| | APPROVED | VC |

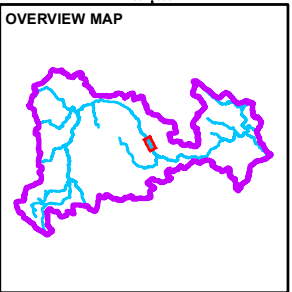
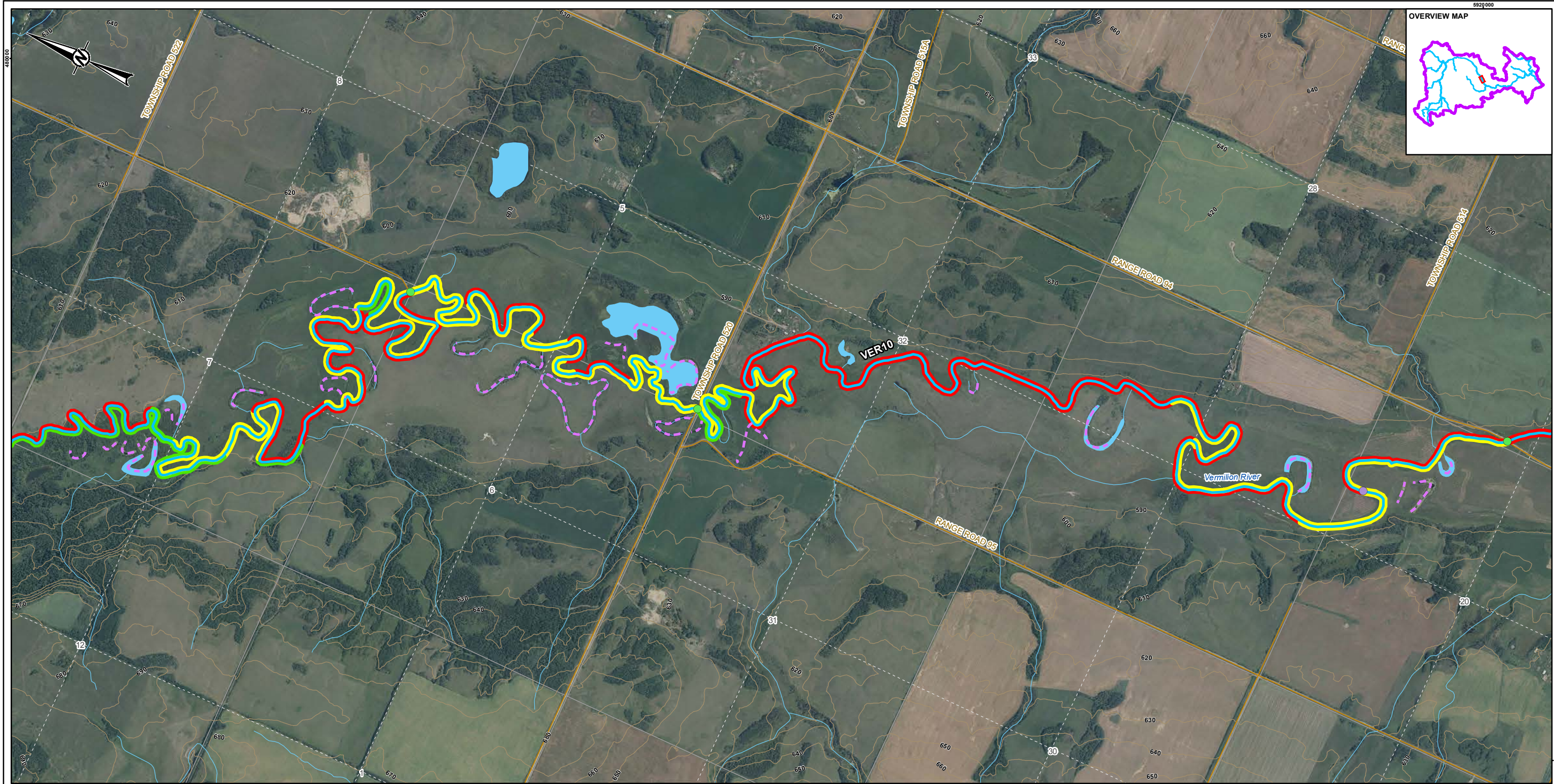


REFERENCE(S)
ALBERTA DIGITAL BASE DATA OBTAINED FROM ATALIS LTD © GOVERNMENT OF ALBERTA 2014.
ALL RIGHTS RESERVED, CANVEC, GEOBASE IHS ENERGY INC.
PROJECTION: UTM ZONE 12 DATUM: NAD 83

PROJECT
AERIAL ASSESSMENT OF THE RIPARIAN AREAS OF THE
VERMILION RIVER

TITLE
VERMILION RIVER RIPARIAN HEALTH

PROJECT NO. 1534932 CONTROL REV. 0
FIGURE **A1-a12**



LEGEND

RIPARIAN HEALTH

GOOD

FAIR

POOR

BEAVER DAM

BRIDGE

CONTOUR (10 m)

OXBOW

STUDY REACH

STUDY AREA

RAILROAD

PRIMARY HIGHWAY

SECONDARY HIGHWAY

LOCAL ROAD

WATERCOURSE

WATERBODY

CLIENT

NORTH SASKATCHEWAN WATERSHED ALLIANCE

CONSULTANT

YYYY-MM-DD

2016-03-21

DESIGNED

VC

PREPARED

DR

REVIEWED

CS

APPROVED

VC

REFERENCE(S)

ALBERTA DIGITAL BASE DATA OBTAINED FROM ATALIS LTD © GOVERNMENT OF ALBERTA 2014.
ALL RIGHTS RESERVED, CANVEC, GEOBASE IHS ENERGY INC.
PROJECTION: UTM ZONE 12 DATUM: NAD 83

PROJECT

AERIAL ASSESSMENT OF THE RIPARIAN AREAS OF THE VERMILION RIVER

TITLE

VERMILION RIVER RIPARIAN HEALTH

PROJECT NO.

1534932

CONTROL

REV.

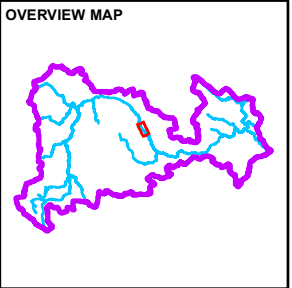
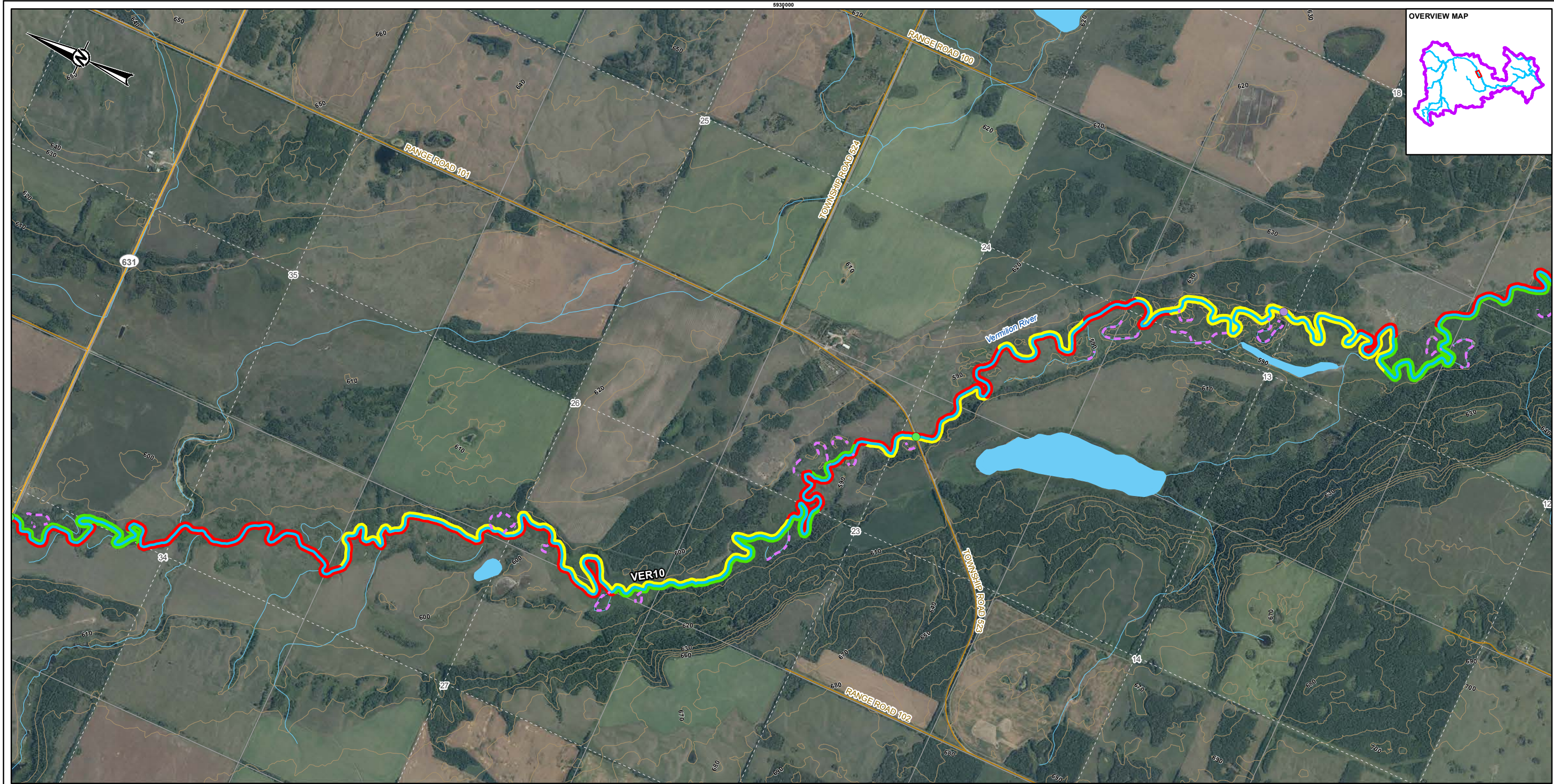
0

FIGURE

A1-a13

PATH: I:\2015\1534932\Mapping\Map\Vegetation\1534932_RiparianHealth_1-20000_Rev0.mxd PRINTED ON: 2016-03-23 AT 2:20:53 PM

40000 25mm IF THIS MEASUREMENT DOES NOT MATCH WHAT IS SHOWN, THE SHEET SIZE HAS BEEN MODIFIED FROM: ANSI B



LEGEND

RIPARIAN HEALTH

GOOD

FAIR

POOR

BEAVER DAM

BRIDGE

CONTOUR (10 m)

OXBOW

STUDY REACH

STUDY AREA

RAILROAD

PRIMARY HIGHWAY

SECONDARY HIGHWAY

LOCAL ROAD

WATERCOURSE

WATERBODY

CLIENT

NORTH SASKATCHEWAN WATERSHED ALLIANCE

CONSULTANT

DATE

2016-03-21

DESIGNED

VC

PREPARED

DR

REVIEWED

CS

APPROVED

VC

REFERENCE(S)

ALBERTA DIGITAL BASE DATA OBTAINED FROM ATALIS LTD © GOVERNMENT OF ALBERTA 2014.
ALL RIGHTS RESERVED, CANVEC, GEOBASE IHS ENERGY INC.
PROJECTION: UTM ZONE 12 DATUM: NAD 83

PROJECT

AERIAL ASSESSMENT OF THE RIPARIAN AREAS OF THE VERMILION RIVER

TITLE

VERMILION RIVER RIPARIAN HEALTH

PROJECT NO.

1534932

CONTROL

REV.

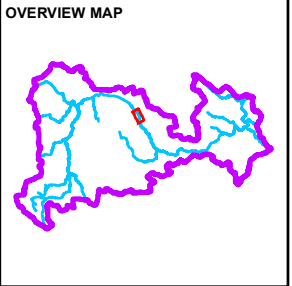
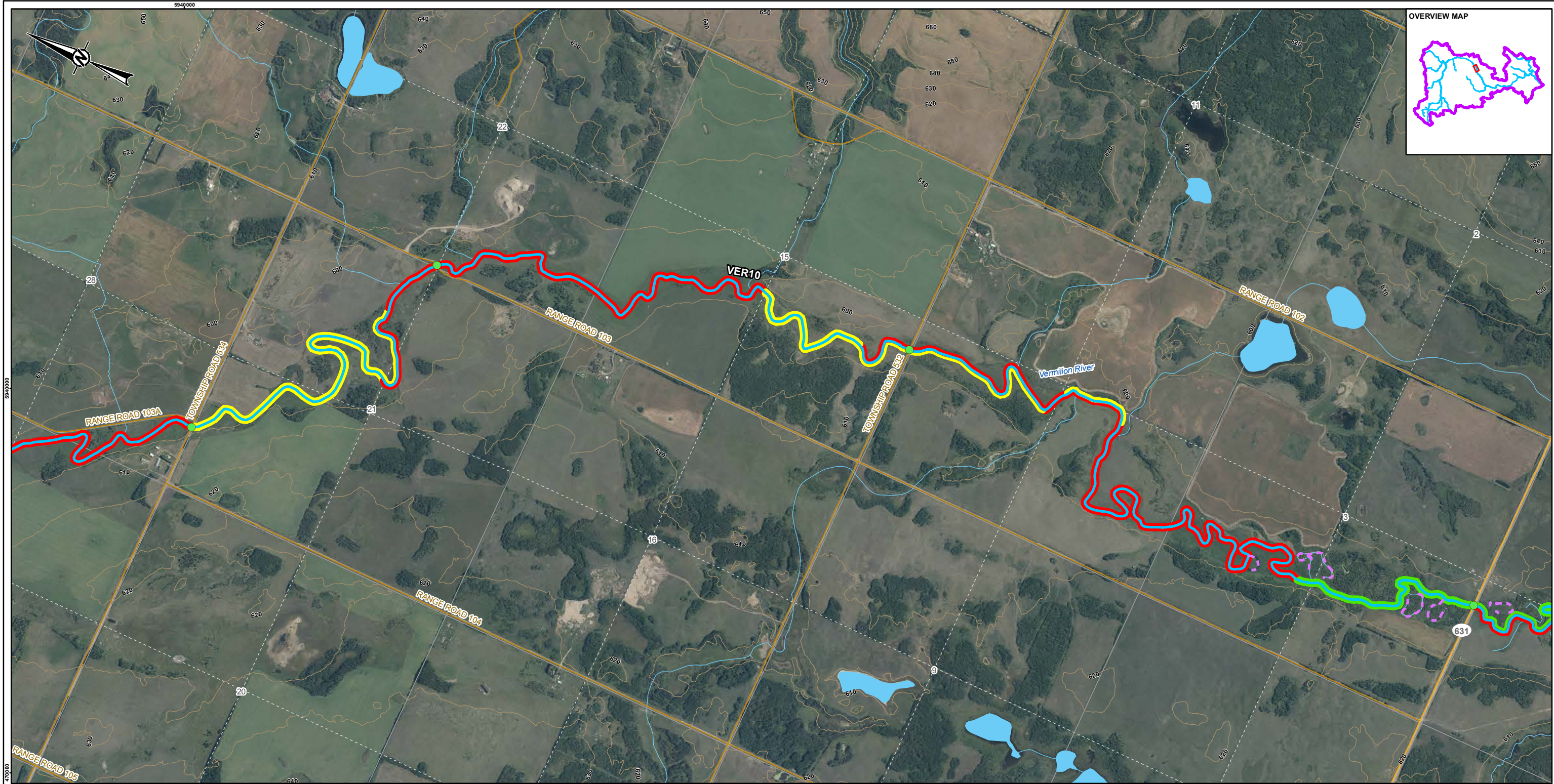
0

FIGURE

A1-a14

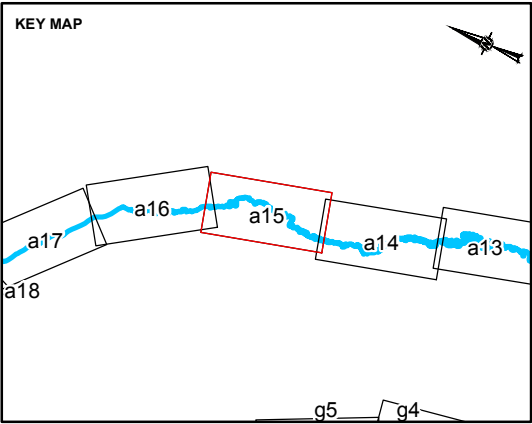
PATH: I:\2015\1534932\Maping\Maping\1534932_RiparianHealth_20000_Rev0.mxd PRINTED ON: 2016-03-23 AT 2:22:08 PM

IF THIS MEASUREMENT DOES NOT MATCH WHAT IS SHOWN, THE SHEET SIZE HAS BEEN MODIFIED FROM: ANSI B 28mm



LEGEND

| | | |
|------------------------|----------------|-------------------|
| RIPARIAN HEALTH | BRIDGE | RAILROAD |
| GOOD | CONTOUR (10 m) | PRIMARY HIGHWAY |
| FAIR | OXBOW | SECONDARY HIGHWAY |
| POOR | STUDY REACH | LOCAL ROAD |
| | STUDY AREA | WATERCOURSE |
| | | WATERBODY |



CLIENT
NORTH SASKATCHEWAN WATERSHED ALLIANCE

CONSULTANT



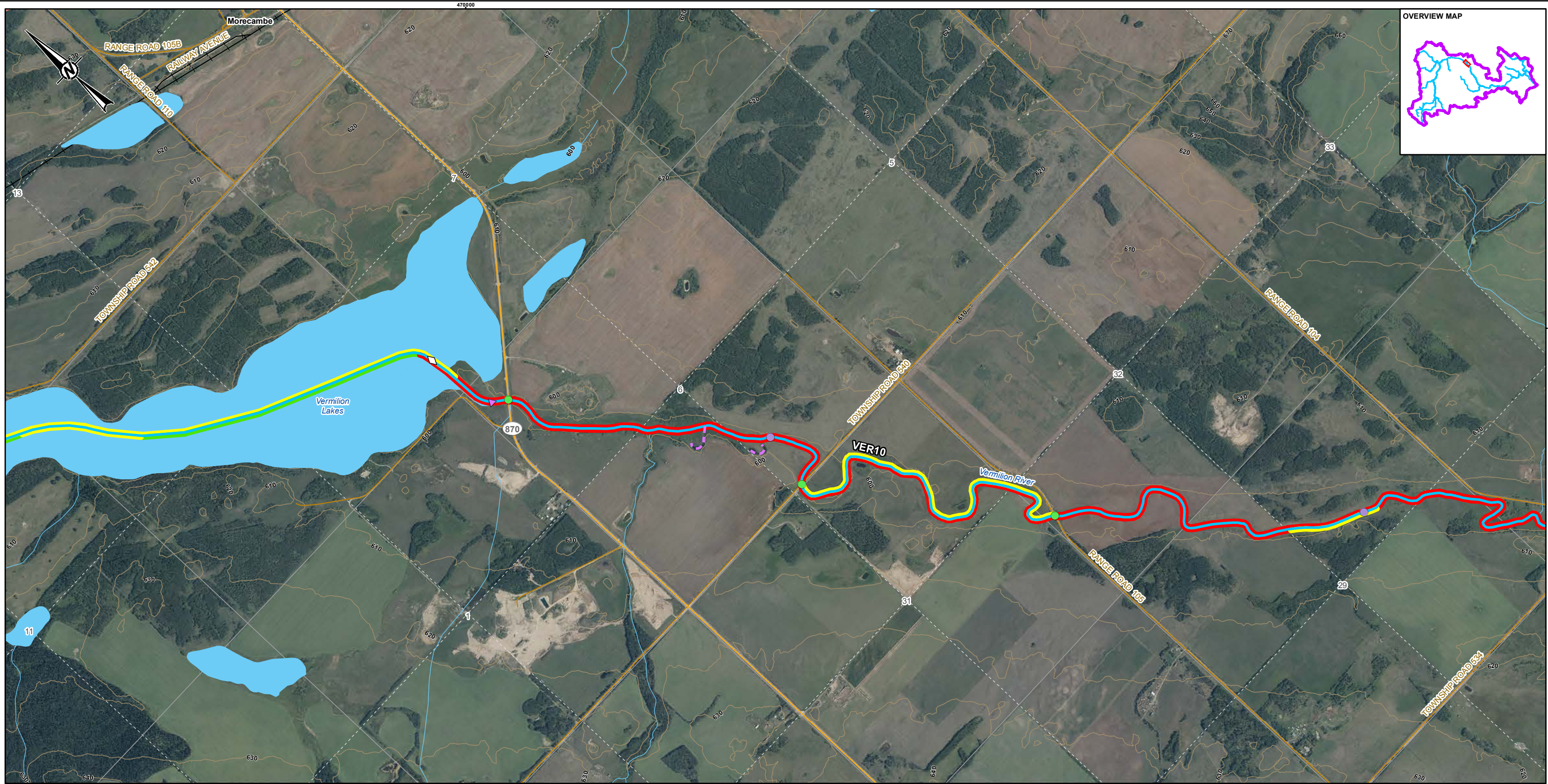
| | |
|------------|------------|
| YYYY-MM-DD | 2016-03-21 |
| DESIGNED | VC |
| PREPARED | DR |
| REVIEWED | CS |
| APPROVED | VC |

REFERENCE(S)
ALBERTA DIGITAL BASE DATA OBTAINED FROM ATALIS LTD © GOVERNMENT OF ALBERTA 2014.
ALL RIGHTS RESERVED, CANVEC, GEOBASE IHS ENERGY INC.
PROJECTION: UTM ZONE 12 DATUM: NAD 83

PROJECT
AERIAL ASSESSMENT OF THE RIPARIAN AREAS OF THE
VERMILION RIVER

TITLE
VERMILION RIVER RIPARIAN HEALTH

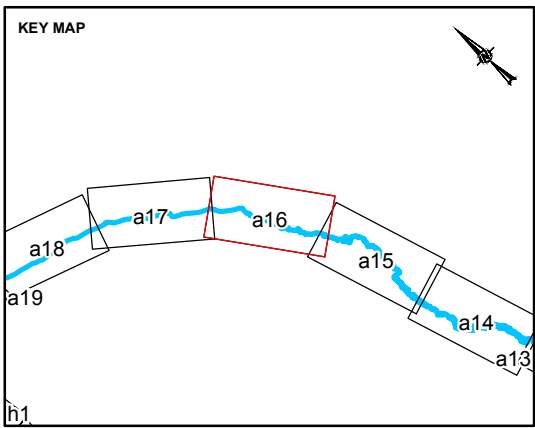
| | | | |
|------------------------|---------|-----------|-------------------------|
| PROJECT NO. 1534932 | CONTROL | REV. 0 | FIGURE A1-a15 |
|------------------------|---------|-----------|-------------------------|



LEGEND
RIPARIAN HEALTH
GOOD
FAIR
POOR

BEAVER DAM
 BRIDGE
 DAM
 REACH START / END
CONTOUR (10 m)
OXBOW
STUDY REACH
STUDY AREA

RAILROAD
 PRIMARY HIGHWAY
 SECONDARY HIGHWAY
 LOCAL ROAD
 WATERCOURSE
 WATERBODY



CLIENT
NORTH SASKATCHEWAN WATERSHED ALLIANCE

CONSULTANT

0 500 1,000
1:20,000 METRES

| | |
|------------|------------|
| YYYY-MM-DD | 2016-03-21 |
| DESIGNED | VC |
| PREPARED | DR |
| REVIEWED | CS |
| APPROVED | VC |

REFERENCE(S)
ALBERTA DIGITAL BASE DATA OBTAINED FROM ATALIS LTD © GOVERNMENT OF ALBERTA 2014.
ALL RIGHTS RESERVED, CANVEC, GEOBASE IHS ENERGY INC.
PROJECTION: UTM ZONE 12 DATUM: NAD 83

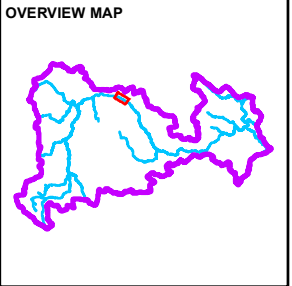
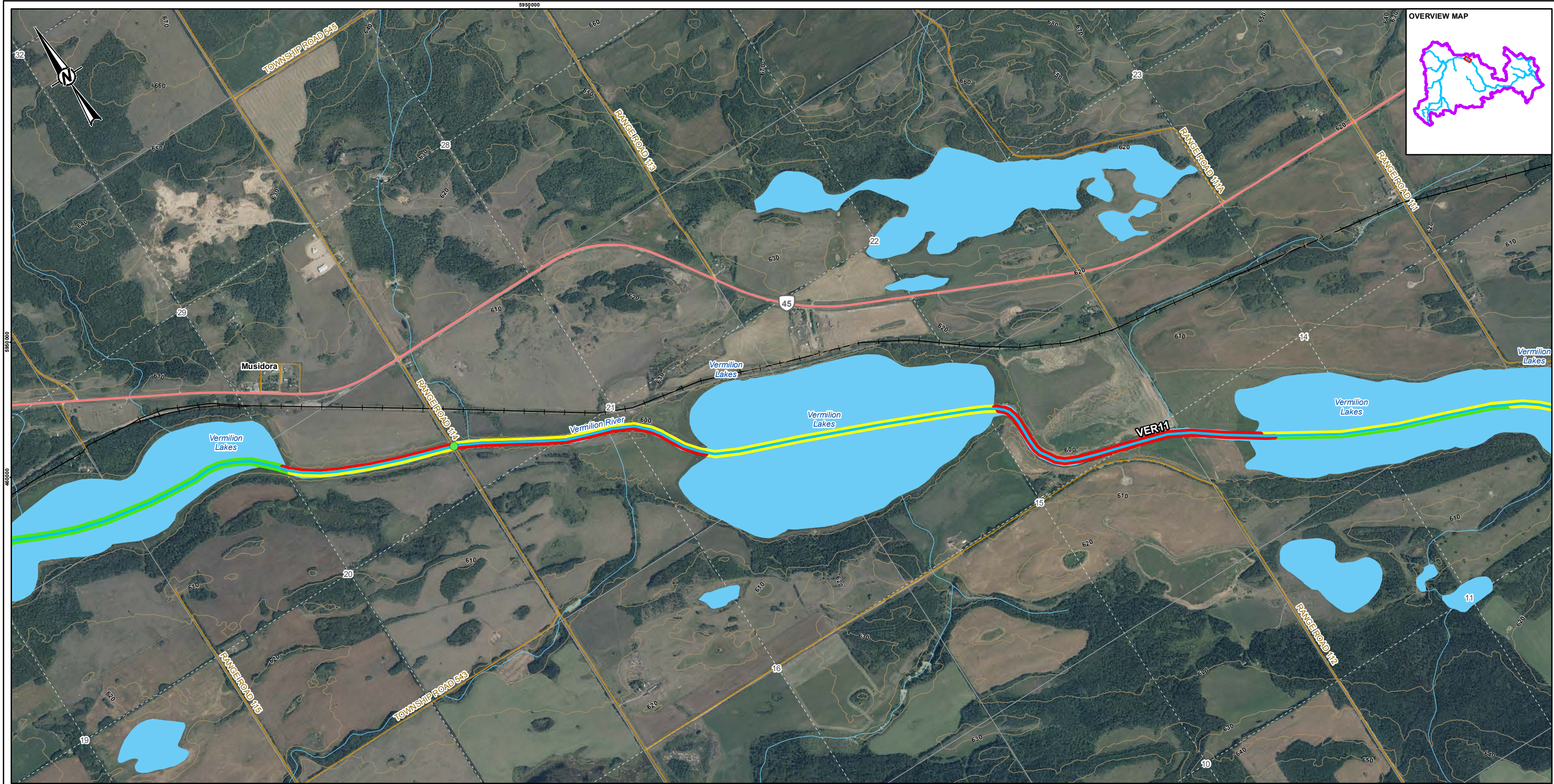
PROJECT
AERIAL ASSESSMENT OF THE RIPARIAN AREAS OF THE VERMILION RIVER

TITLE
VERMILION RIVER RIPARIAN HEALTH

| | | | |
|------------------------|---------|-----------|-------------------------|
| PROJECT NO. 1534932 | CONTROL | REV. 0 | FIGURE A1-a16 |
|------------------------|---------|-----------|-------------------------|

RPTH: I:\2015\1534932\Mapping\MapDocs\Vegetation\1534932_RiparianHealth-1-20000_Rev0.mxd PRINTED ON: 2016-03-23 AT 2:24:41 PM

25mm IF THIS MEASUREMENT DOES NOT MATCH WHAT IS SHOWN, THE SHEET SIZE HAS BEEN MODIFIED FROM: ANSI B



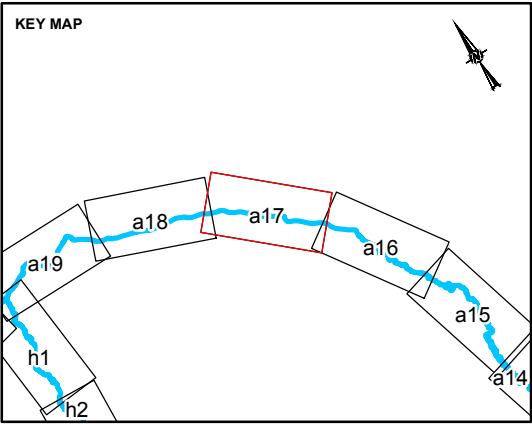
LEGEND

RIPARIAN HEALTH

- GOOD
- FAIR
- POOR

- BRIDGE
- CONTOUR (10 m)
- STUDY REACH
- STUDY AREA


- RAILROAD
- PRIMARY HIGHWAY
- SECONDARY HIGHWAY
- LOCAL ROAD
- WATERCOURSE
- WATERBODY



CLIENT

NORTH SASKATCHEWAN WATERSHED ALLIANCE

CONSULTANT

 Golder Associates

YYYY-MM-DD

2016-03-21

DESIGNED

VC

PREPARED

DR

REVIEWED

CS

APPROVED

VC

REFERENCE(S)

ALBERTA DIGITAL BASE DATA OBTAINED FROM ATALIS LTD © GOVERNMENT OF ALBERTA 2014.
ALL RIGHTS RESERVED, CANVEC, GEOBASE IHS ENERGY INC.
PROJECTION: UTM ZONE 12 DATUM: NAD 83

PROJECT

AERIAL ASSESSMENT OF THE RIPARIAN AREAS OF THE VERMILION RIVER

TITLE

VERMILION RIVER RIPARIAN HEALTH

PROJECT NO.

1534932

CONTROL

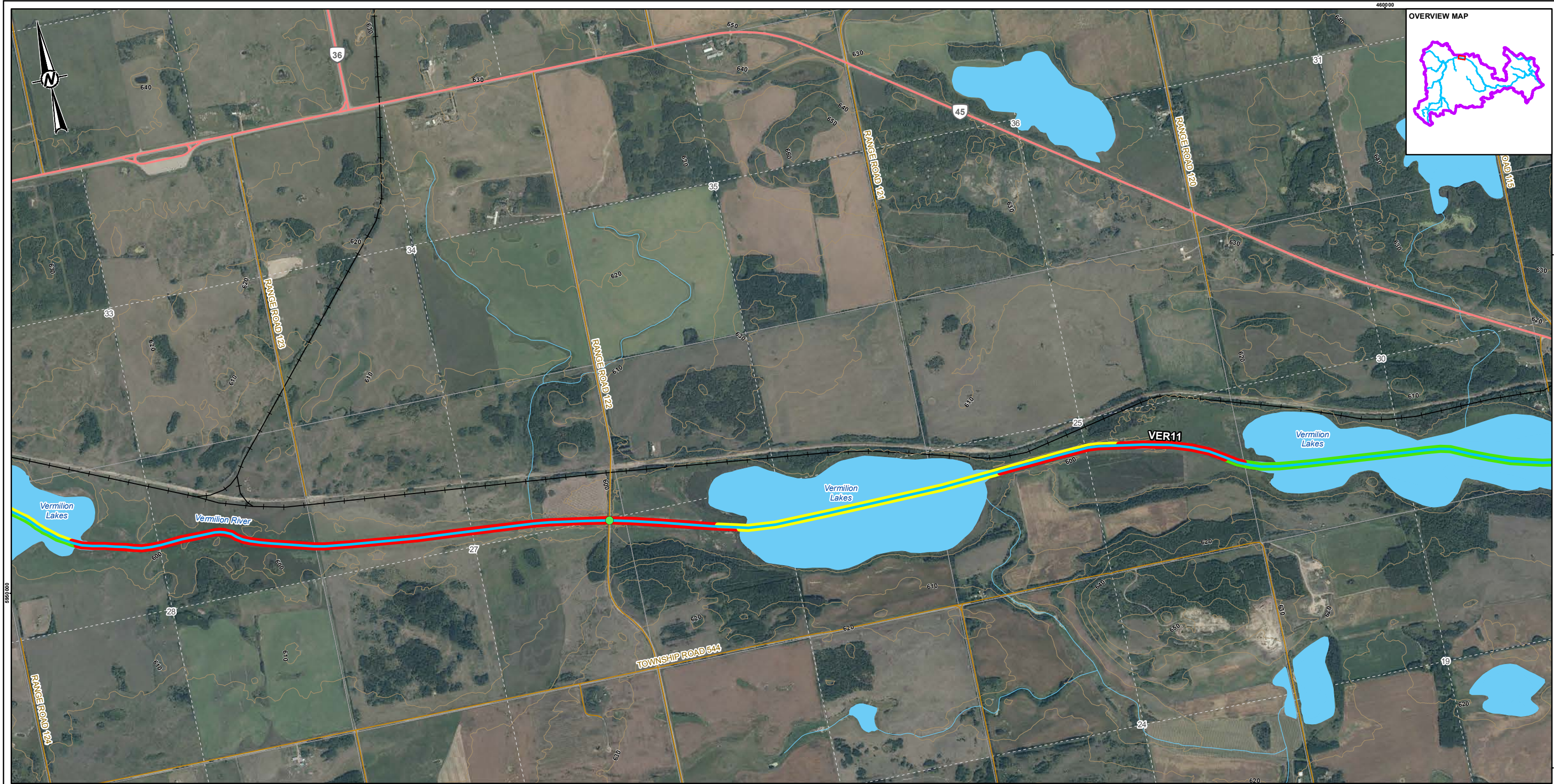
0

REV.

0

FIGURE

A1-a17



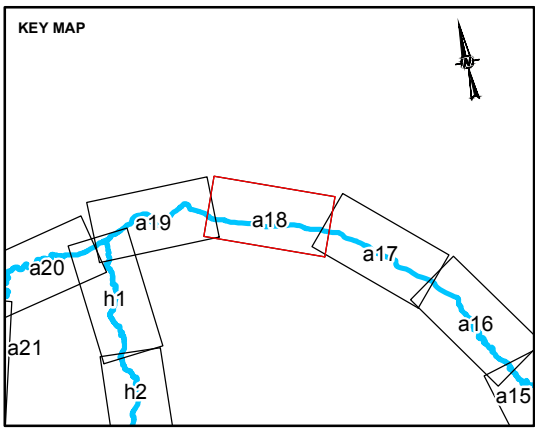
LEGEND

RIPARIAN HEALTH

- GOOD
- FAIR
- POOR

- BRIDGE
- CONTOUR (10 m)
- STUDY REACH
- STUDY AREA

- RAILROAD
- PRIMARY HIGHWAY
- SECONDARY HIGHWAY
- LOCAL ROAD
- WATERCOURSE
- WATERBODY



CLIENT
NORTH SASKATCHEWAN WATERSHED ALLIANCE

CONSULTANT

0 500 1,000
1:20,000 METRES

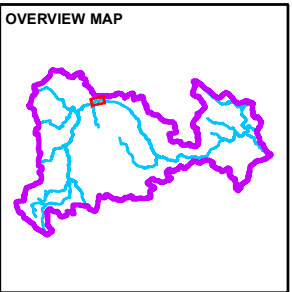
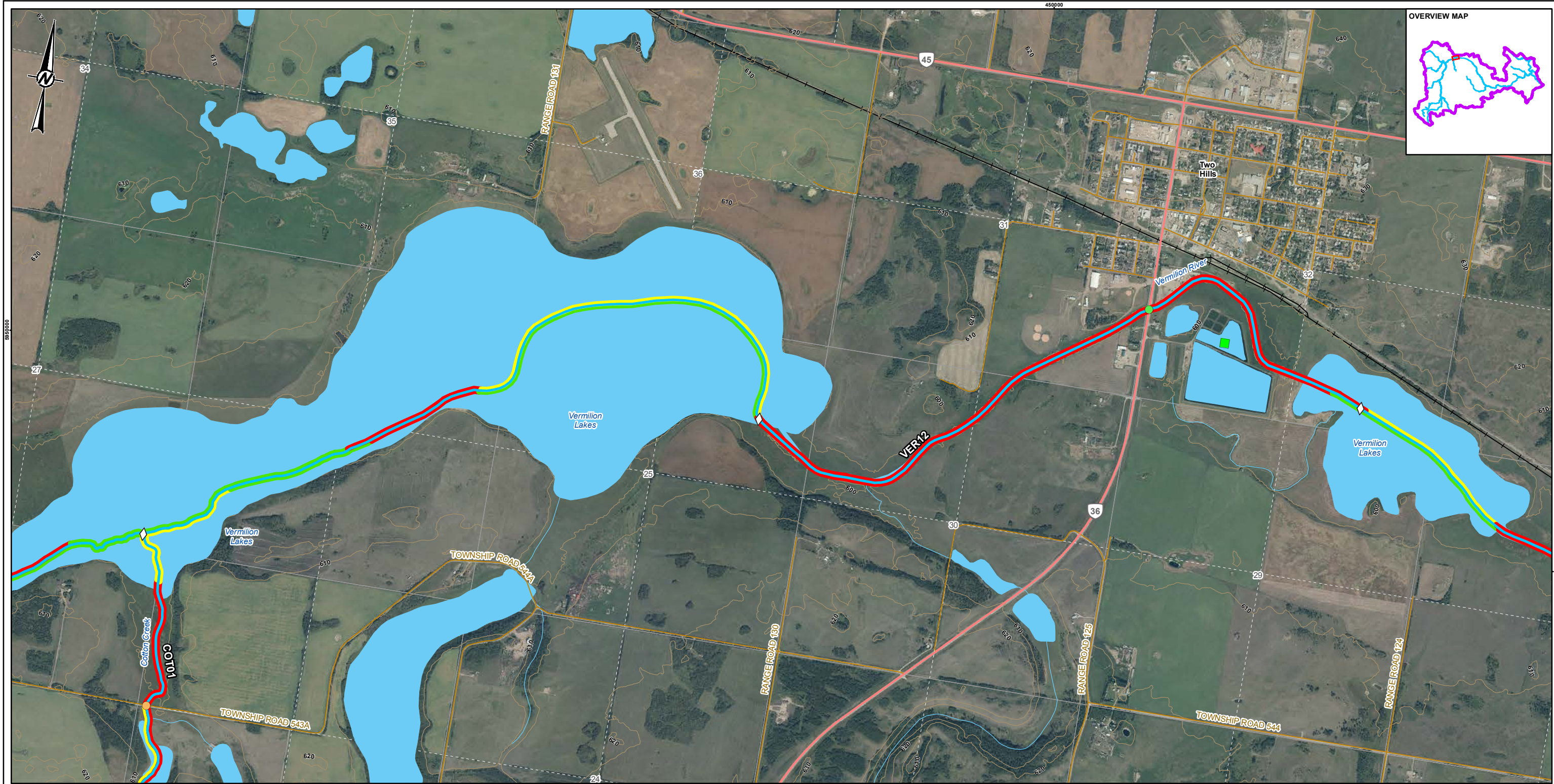
| | |
|------------|------------|
| YYYY-MM-DD | 2016-03-21 |
| DESIGNED | VC |
| PREPARED | DR |
| REVIEWED | CS |
| APPROVED | VC |

REFERENCE(S)
ALBERTA DIGITAL BASE DATA OBTAINED FROM ATALIS LTD © GOVERNMENT OF ALBERTA 2014.
ALL RIGHTS RESERVED, CANVEC, GEOBASE IHS ENERGY INC.
PROJECTION: UTM ZONE 12 DATUM: NAD 83

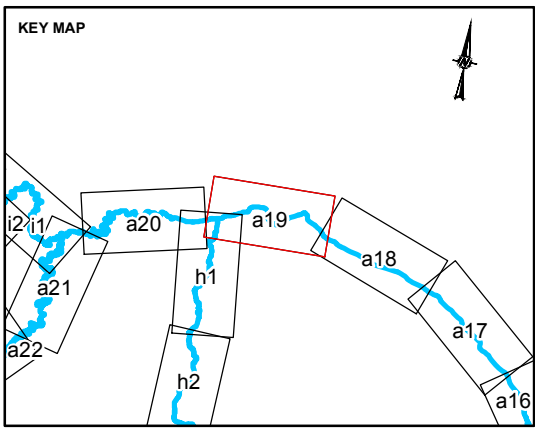
PROJECT
AERIAL ASSESSMENT OF THE RIPARIAN AREAS OF THE VERMILION RIVER

TITLE
VERMILION RIVER RIPARIAN HEALTH

| | | | |
|------------------------|---------|-----------|-------------------------|
| PROJECT NO. 1534932 | CONTROL | REV. 0 | FIGURE A1-a18 |
|------------------------|---------|-----------|-------------------------|



- LEGEND**
- RIPARIAN HEALTH**
- GOOD
 - FAIR
 - POOR
- BRIDGE
 - CULVERT
 - REACH START / END
 - WASTEWATER TREATMENT
 - CONTOUR (10 m)
 - STUDY REACH
 - STUDY AREA
- RAILROAD
 - PRIMARY HIGHWAY
 - SECONDARY HIGHWAY
 - LOCAL ROAD
 - WATERCOURSE
 - WATERBODY

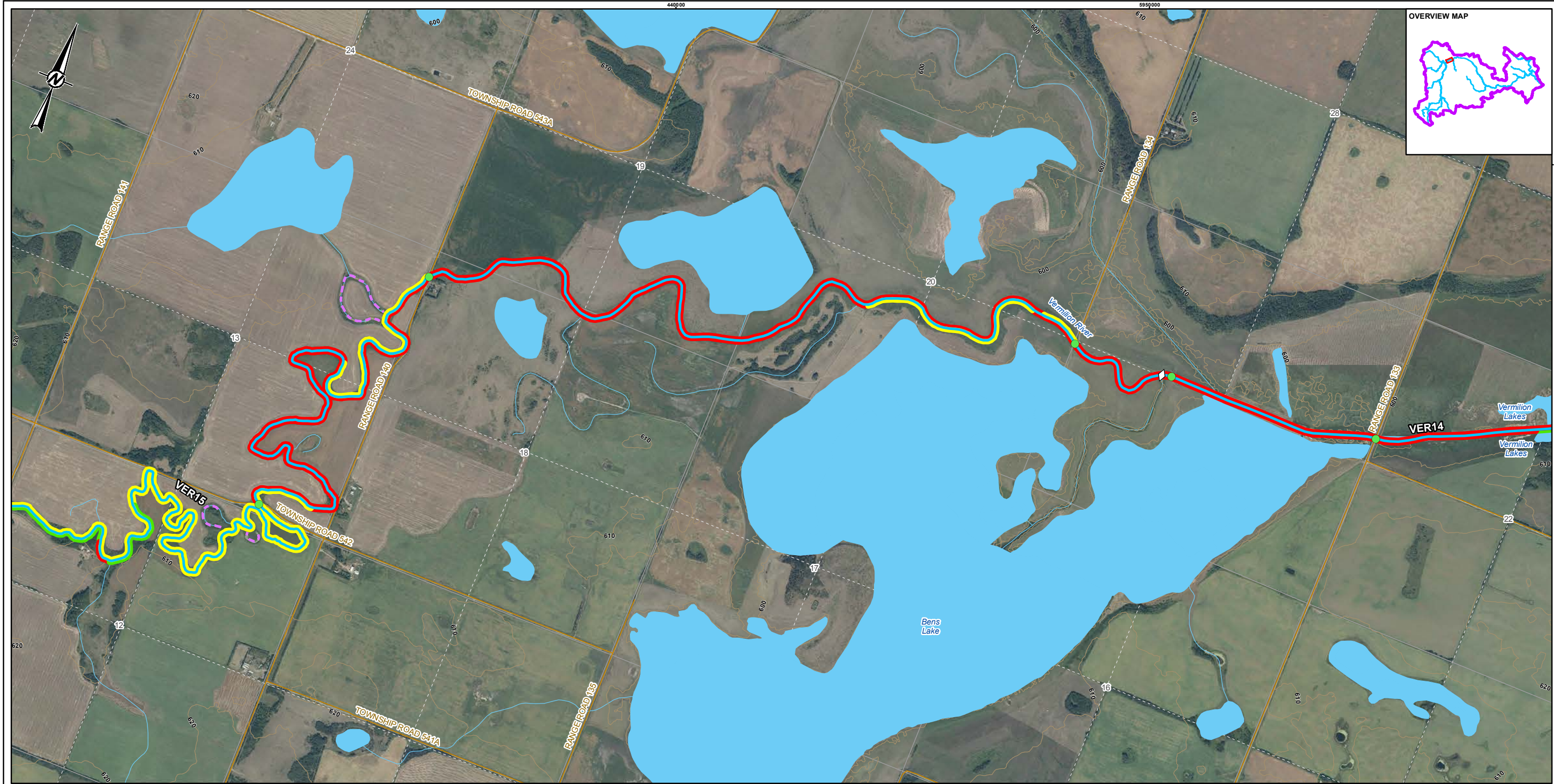


| | | |
|---|------------|--|
| CLIENT NORTH SASKATCHEWAN WATERSHED ALLIANCE | | |
| CONSULTANT Golder Associates | | |
| YYYY-MM-DD | 2016-03-21 | |
| DESIGNED | VC | |
| PREPARED | DR | |
| REVIEWED | CS | |
| APPROVED | VC | |

| | | |
|---|---------|-----------|
| REFERENCE(S) ALBERTA DIGITAL BASE DATA OBTAINED FROM ATALIS LTD © GOVERNMENT OF ALBERTA 2014. ALL RIGHTS RESERVED, CANVEC, GEOBASE IHS ENERGY INC. PROJECTION: UTM ZONE 12 DATUM: NAD 83 | | |
| PROJECT AERIAL ASSESSMENT OF THE RIPARIAN AREAS OF THE VERMILION RIVER | | |
| TITLE VERMILION RIVER RIPARIAN HEALTH | | |
| PROJECT NO. 1534932 | CONTROL | REV. 0 |
| FIGURE A1-a19 | | |

PATH: I:\2015\1534932\Mapping\KOV\Vegetation\1534932_RiparianHealth_1-20000_Rev0.mxd PRINTED ON: 2016-03-23 AT 2:27:45 PM

25mm IF THIS MEASUREMENT DOES NOT MATCH WHAT IS SHOWN, THE SHEET SIZE HAS BEEN MODIFIED FROM: ANSI B



LEGEND

RIPARIAN HEALTH

GOOD

FAIR

POOR

BRIDGE

REACH START / END

CONTOUR (10 m)

OXBOW

STUDY REACH

STUDY AREA

RAILROAD

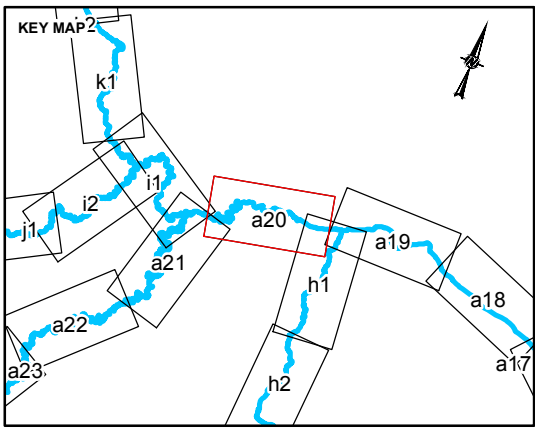
PRIMARY HIGHWAY

SECONDARY HIGHWAY

LOCAL ROAD

WATERCOURSE

WATERBODY



CLIENT

NORTH SASKATCHEWAN WATERSHED ALLIANCE

CONSULTANT

YYYY-MM-DD

2016-03-21

DESIGNED

VC

PREPARED

DR

REVIEWED

CS

APPROVED

VC

0

500

1,000

1:20,000

METRES

REFERENCE(S)

ALBERTA DIGITAL BASE DATA OBTAINED FROM ATALIS LTD © GOVERNMENT OF ALBERTA 2014.
ALL RIGHTS RESERVED, CANVEC, GEOBASE IHS ENERGY INC.
PROJECTION: UTM ZONE 12 DATUM: NAD 83

PROJECT

AERIAL ASSESSMENT OF THE RIPARIAN AREAS OF THE VERMILION RIVER

TITLE

VERMILION RIVER RIPARIAN HEALTH

PROJECT NO.

1534932

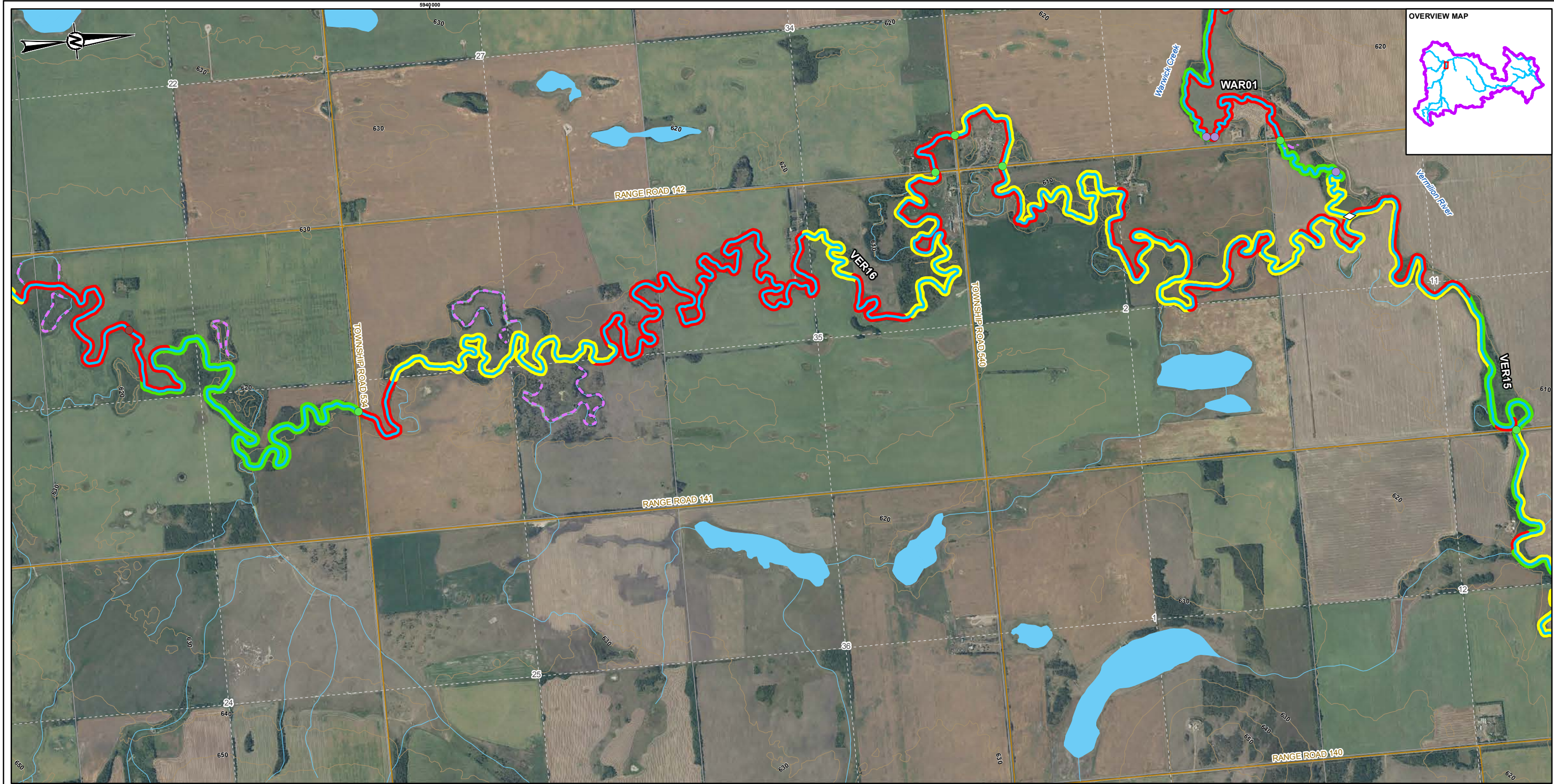
CONTROL

REV.

0

FIGURE

A1-a20



LEGEND

RIPARIAN HEALTH

GOOD

FAIR

POOR

BEAVER DAM

BRIDGE

FORD

REACH START / END

CONTOUR (10 m)

OXBOW

STUDY REACH

STUDY AREA

RAILROAD

PRIMARY HIGHWAY

SECONDARY HIGHWAY

LOCAL ROAD

WATERCOURSE

WATERBODY

CLIENT

NORTH SASKATCHEWAN WATERSHED ALLIANCE

CONSULTANT

Golder Associates

YYYY-MM-DD

2016-03-21

DESIGNED

VC

PREPARED

DR

REVIEWED

CS

APPROVED

VC

REFERENCE(S)

ALBERTA DIGITAL BASE DATA OBTAINED FROM ATALIS LTD © GOVERNMENT OF ALBERTA 2014.
ALL RIGHTS RESERVED, CANVEC, GEOBASE IHS ENERGY INC.
PROJECTION: UTM ZONE 12 DATUM: NAD 83

PROJECT

AERIAL ASSESSMENT OF THE RIPARIAN AREAS OF THE VERMILION RIVER

TITLE

VERMILION RIVER RIPARIAN HEALTH

PROJECT NO.

1534932

CONTROL

REV.

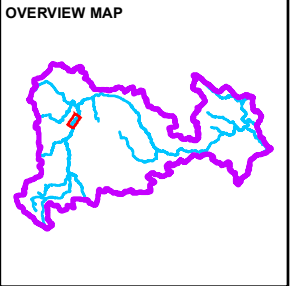
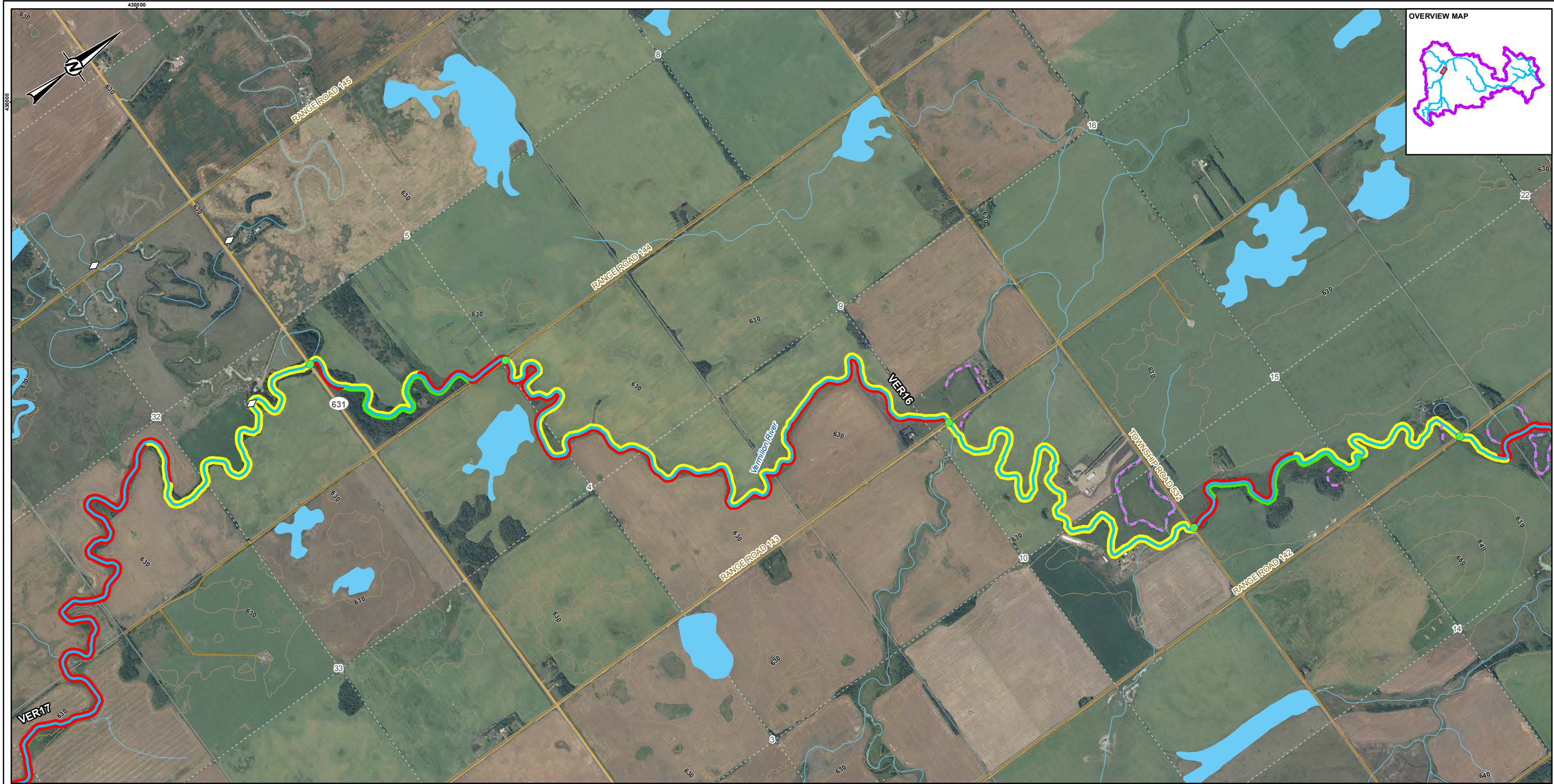
0

FIGURE

A1-a21

PATH: I:\2015\1534932\Mapping\Aerial\1534932_RiparianHealth_20000_Rev0.mxd PRINTED ON: 2016-03-23 AT 2:29:35 PM

IF THIS MEASUREMENT DOES NOT MATCH WHAT IS SHOWN, THE SHEET SIZE HAS BEEN MODIFIED FROM: ANSI B 28mm



LEGEND

RIPARIAN HEALTH

GOOD

FAIR

POOR

BRIDGE

REACH START / END

CONTOUR (10 m)

OXBOW

STUDY REACH

STUDY AREA

RAILROAD

PRIMARY HIGHWAY

SECONDARY HIGHWAY

LOCAL ROAD

WATERCOURSE

WATERBODY

CLIENT
NORTH SASKATCHEWAN WATERSHED ALLIANCE

CONSULTANT

| | |
|------------|------------|
| YYYY-MM-DD | 2016-03-21 |
| DESIGNED | VC |
| PREPARED | DR |
| REVIEWED | CS |
| APPROVED | VC |

REFERENCE(S)
ALBERTA DIGITAL BASE DATA OBTAINED FROM ATALIS LTD © GOVERNMENT OF ALBERTA 2014.
ALL RIGHTS RESERVED, CANVEC, GEOBASE IHS ENERGY INC.
PROJECTION: UTM ZONE 12 DATUM: NAD 83

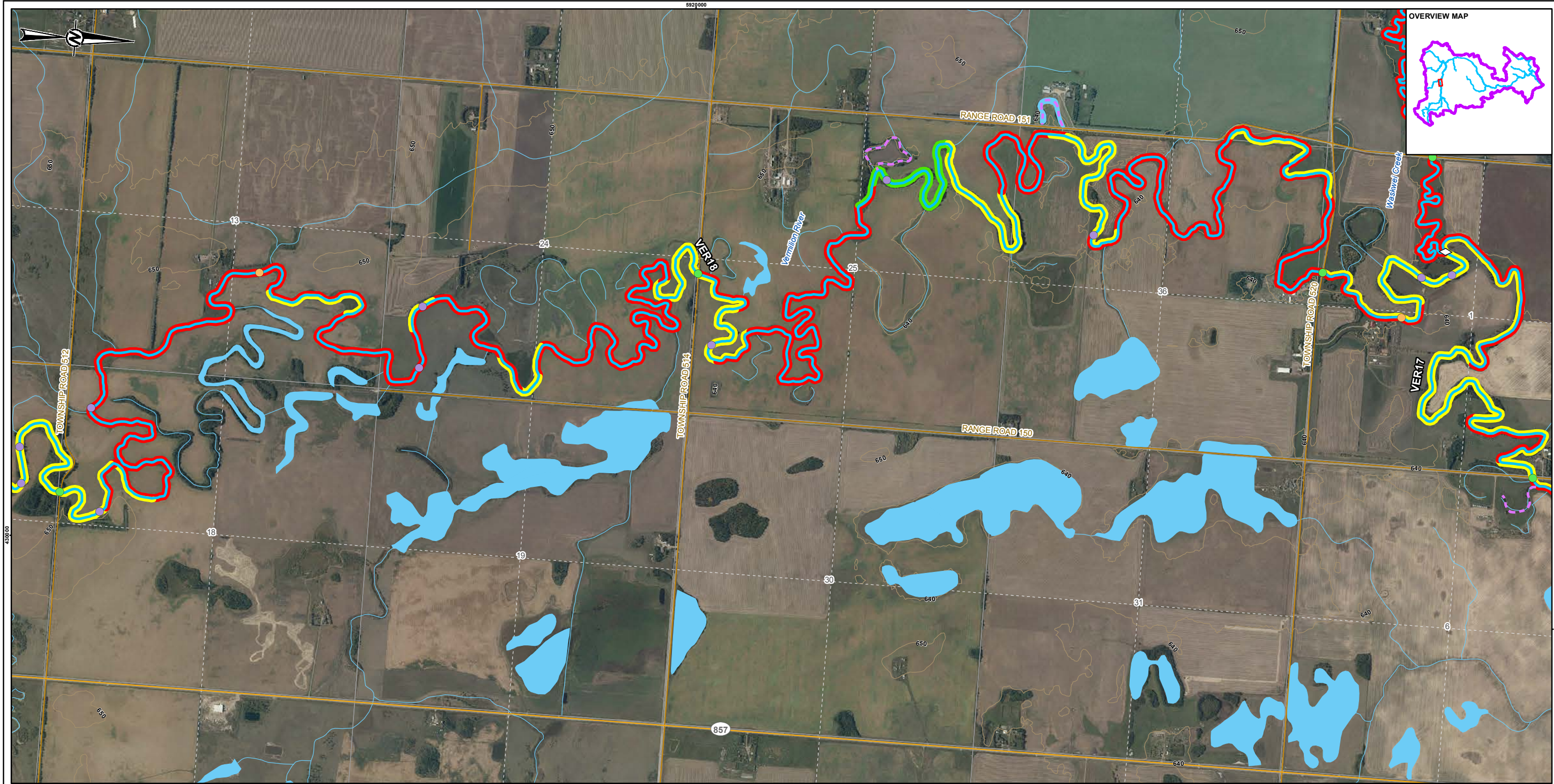
PROJECT
AERIAL ASSESSMENT OF THE RIPARIAN AREAS OF THE VERMILION RIVER

TITLE
VERMILION RIVER RIPARIAN HEALTH

| | | | |
|------------------------|---------|-----------|------------------|
| PROJECT NO. 1534932 | CONTROL | REV. 0 | FIGURE A1-a22 |
|------------------------|---------|-----------|------------------|

PATH: I:\2015\1534932\Mapping\Aerial\1534932_RiparianHealth_20000_Rev0.mxd PRINTED ON: 2016-03-23 AT 2:30:44 PM

IF THIS MEASUREMENT DOES NOT MATCH WHAT IS SHOWN, THE SHEET SIZE HAS BEEN MODIFIED FROM: ANSI B



LEGEND

RIPARIAN HEALTH

GOOD

FAIR

POOR

BEAVER DAM

BRIDGE

CULVERT

REACH START / END

CONTOUR (10 m)

OXBOW

STUDY REACH

STUDY AREA

RAILROAD

PRIMARY HIGHWAY

SECONDARY HIGHWAY

LOCAL ROAD

WATERCOURSE

WATERBODY

05001000

1:20,000

METRES

CLIENT

NORTH SASKATCHEWAN WATERSHED ALLIANCE

CONSULTANT

Golder Associates

YYYY-MM-DD

2016-03-21

DESIGNED

VC

PREPARED

DR

REVIEWED

CS

APPROVED

VC

REFERENCE(S)

ALBERTA DIGITAL BASE DATA OBTAINED FROM ATALIS LTD © GOVERNMENT OF ALBERTA 2014.
ALL RIGHTS RESERVED, CANVEC, GEOBASE IHS ENERGY INC.
PROJECTION: UTM ZONE 12 DATUM: NAD 83

PROJECT

AERIAL ASSESSMENT OF THE RIPARIAN AREAS OF THE VERMILION RIVER

TITLE

VERMILION RIVER RIPARIAN HEALTH

PROJECT NO.

1534932

CONTROL

REV.

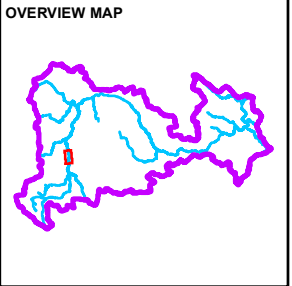
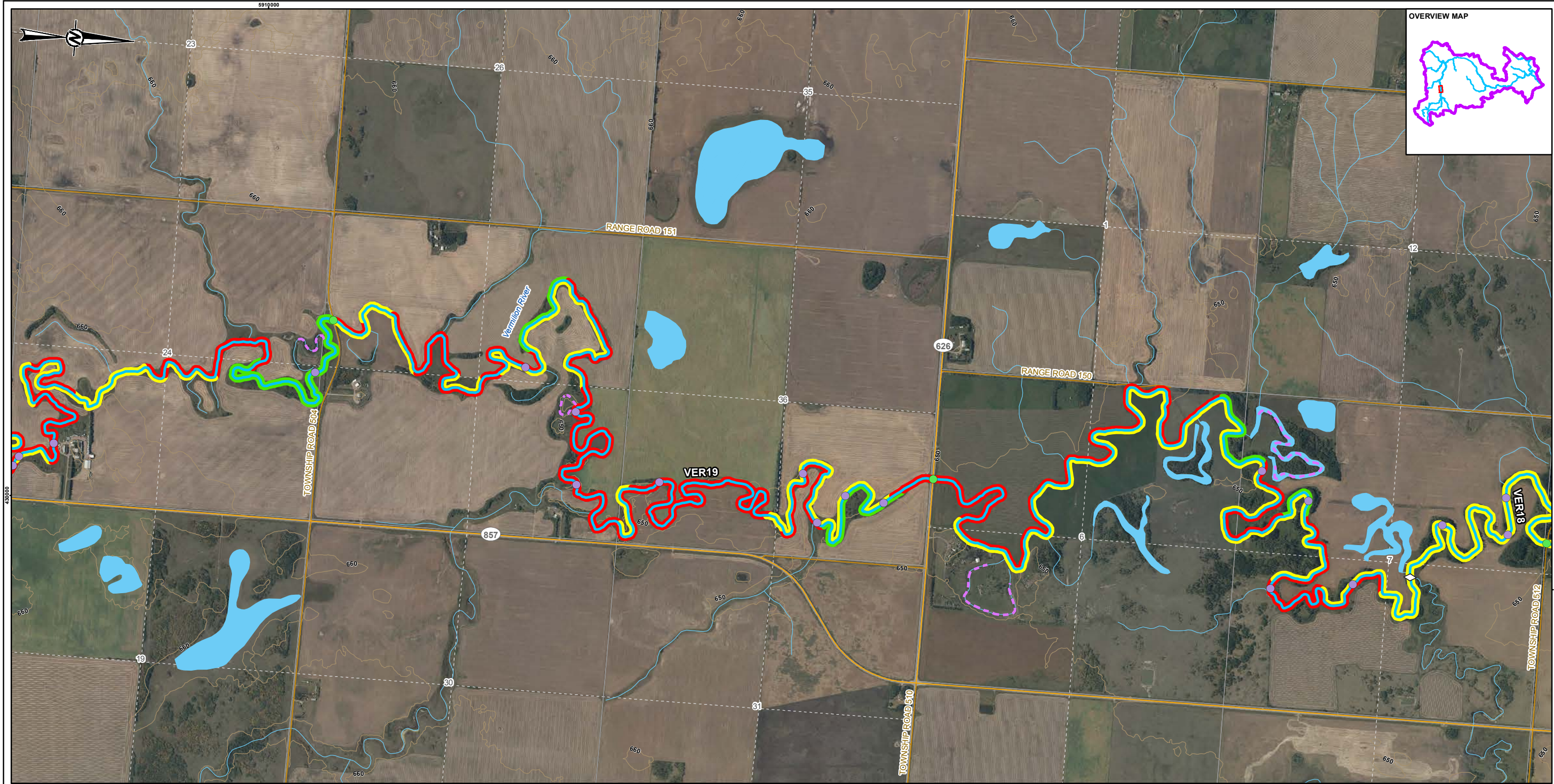
0

FIGURE

A1-a24

PATH: I:\2015\1534932\Mapping\MapDocs\MapDocs\1534932_RiparianHealth_20000_Rev0.mxd PRINTED ON: 2016-03-23 AT 2:32:25 PM

28mm IF THIS MEASUREMENT DOES NOT MATCH WHAT IS SHOWN, THE SHEET SIZE HAS BEEN MODIFIED FROM: ANSI B



LEGEND

RIPARIAN HEALTH

GOOD

FAIR

POOR

BEAVER DAM

BRIDGE

REACH START / END

CONTOUR (10 m)

OXBOW

STUDY REACH

STUDY AREA

RAILROAD

PRIMARY HIGHWAY

SECONDARY HIGHWAY

LOCAL ROAD

WATERCOURSE

WATERBODY

CLIENT

NORTH SASKATCHEWAN WATERSHED ALLIANCE

CONSULTANT



YYYY-MM-DD

2016-03-21

DESIGNED

VC

PREPARED

DR

REVIEWED

CS

APPROVED

VC

0

500

1,000

1:20,000

METRES

REFERENCE(S)

ALBERTA DIGITAL BASE DATA OBTAINED FROM ATALIS LTD © GOVERNMENT OF ALBERTA 2014.
ALL RIGHTS RESERVED, CANVEC, GEOBASE IHS ENERGY INC.
PROJECTION: UTM ZONE 12 DATUM: NAD 83

PROJECT

AERIAL ASSESSMENT OF THE RIPARIAN AREAS OF THE VERMILION RIVER

TITLE

VERMILION RIVER RIPARIAN HEALTH

PROJECT NO.

1534932

CONTROL

0

REV.

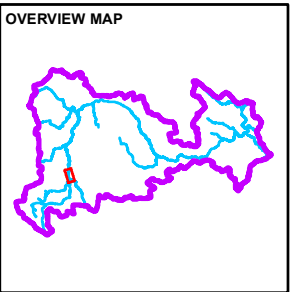
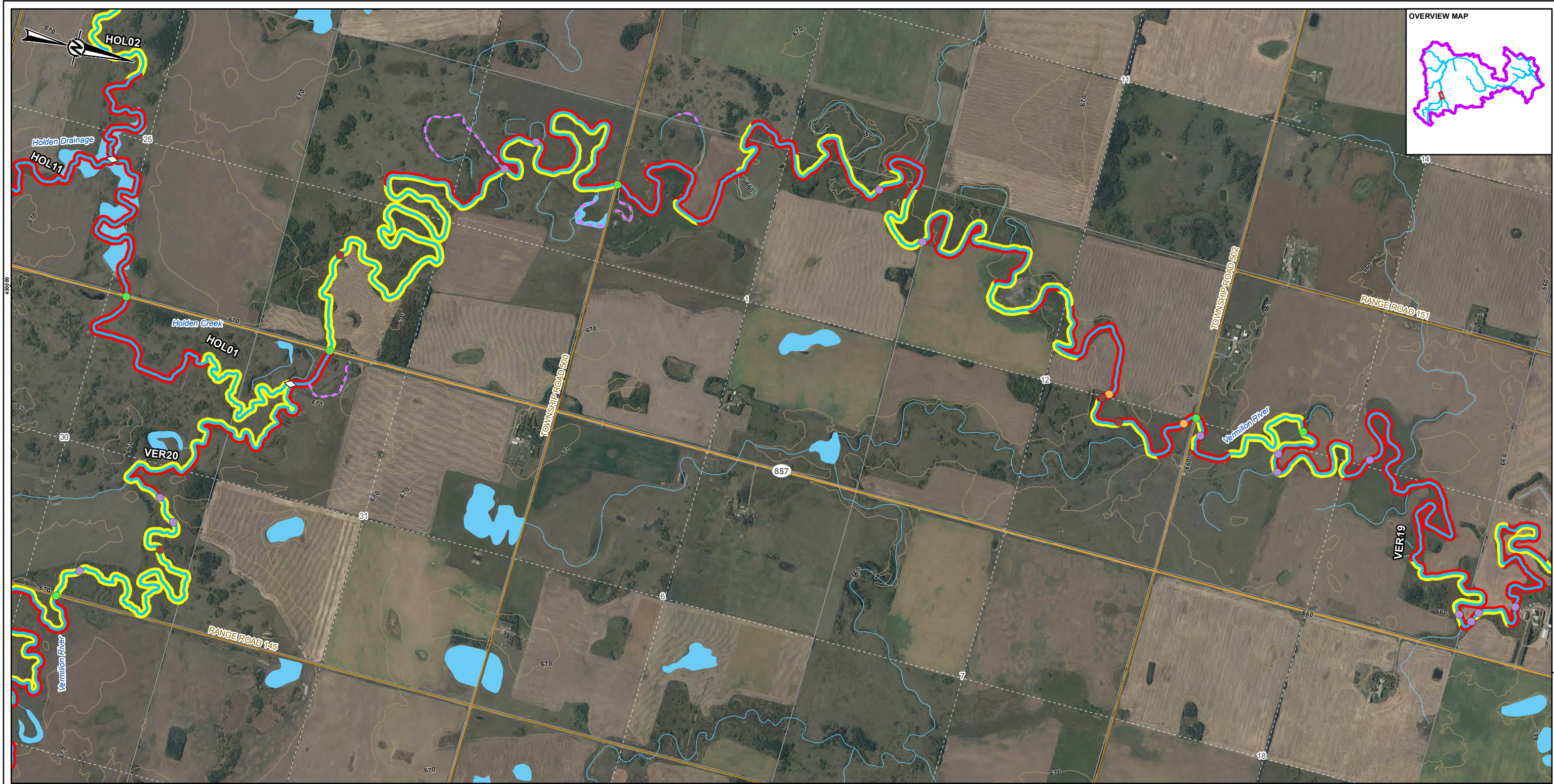
0

FIGURE

A1-a25

PATH: I:\2015\1534932\Mapping\KOV\Vegetation\1534932_RiparianHealth_1-20000_Rev0.mxd PRINTED ON: 2016-03-23 AT 2:33:04 PM

IF THIS MEASUREMENT DOES NOT MATCH WHAT IS SHOWN, THE SHEET SIZE HAS BEEN MODIFIED FROM: ANSI B



LEGEND

RIPARIAN HEALTH

GOOD

FAIR

POOR

BEAVER DAM

BRIDGE

CULVERT

FORD

REACH START / END

CONTOUR (10 m)

OXBOW

STUDY REACH

STUDY AREA

RAILROAD

PRIMARY HIGHWAY

SECONDARY HIGHWAY

LOCAL ROAD

WATERCOURSE

WATERBODY

05001000

1:20,000

METRES

CLIENT

NORTH SASKATCHEWAN WATERSHED ALLIANCE

CONSULTANT

YYYY-MM-DD

2016-03-21

DESIGNED

VC

PREPARED

DR

REVIEWED

CS

APPROVED

VC

REFERENCE(S)

ALBERTA DIGITAL BASE DATA OBTAINED FROM ATALIS LTD © GOVERNMENT OF ALBERTA 2014.
ALL RIGHTS RESERVED, CANVEC, GEOBASE IHS ENERGY INC.
PROJECTION: UTM ZONE 12 DATUM: NAD 83

PROJECT

AERIAL ASSESSMENT OF THE RIPARIAN AREAS OF THE VERMILION RIVER

TITLE

VERMILION RIVER RIPARIAN HEALTH

PROJECT NO.

1534932

CONTROL

REV.

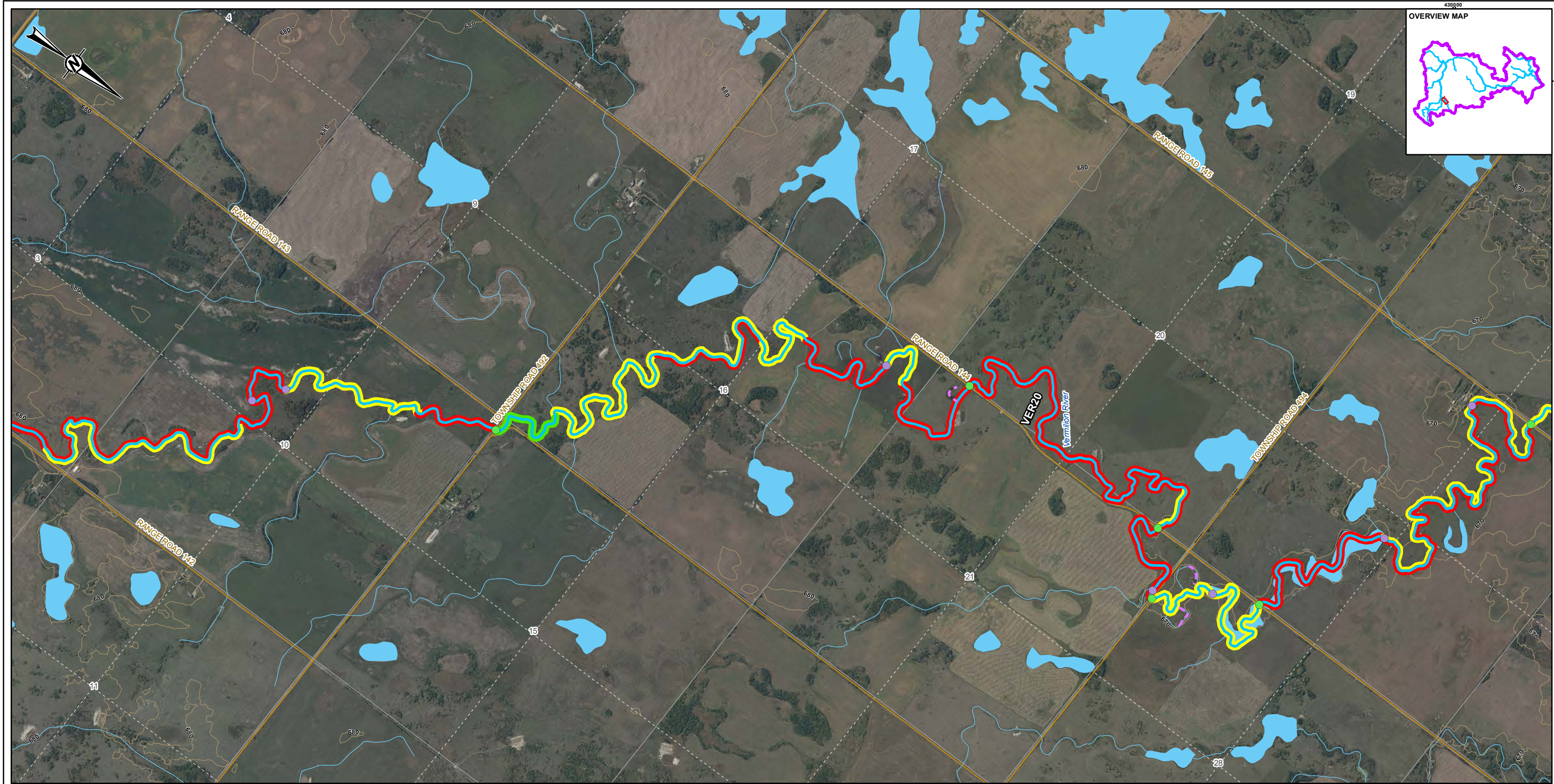
0

FIGURE

A1-a26

PATH: I:\2015\1534932\Maping\Map\1534932_RiparianHealth_20000_Rev0.mxd PRINTED ON: 2016-03-23 AT: 2:33:51 PM

28mm IF THIS MEASUREMENT DOES NOT MATCH WHAT IS SHOWN, THE SHEET SIZE HAS BEEN INCORRECTED FROM: ANSI B



LEGEND

RIPARIAN HEALTH

GOOD

FAIR

POOR

BEAVER DAM

BRIDGE

CONTOUR (10 m)

OXBOW

STUDY REACH

STUDY AREA

RAILROAD

PRIMARY HIGHWAY

SECONDARY HIGHWAY

LOCAL ROAD

WATERCOURSE

WATERBODY

CLIENT

NORTH SASKATCHEWAN WATERSHED ALLIANCE

CONSULTANT

YYYY-MM-DD

2016-03-21

DESIGNED

VC

PREPARED

DR

REVIEWED

CS

APPROVED

VC

REFERENCE(S)

ALBERTA DIGITAL BASE DATA OBTAINED FROM ATALIS LTD © GOVERNMENT OF ALBERTA 2014.
ALL RIGHTS RESERVED, CANVEC, GEOBASE IHS ENERGY INC.
PROJECTION: UTM ZONE 12 DATUM: NAD 83

PROJECT

AERIAL ASSESSMENT OF THE RIPARIAN AREAS OF THE VERMILION RIVER

TITLE

VERMILION RIVER RIPARIAN HEALTH

PROJECT NO.

1534932

CONTROL

REV.

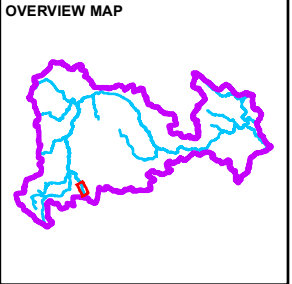
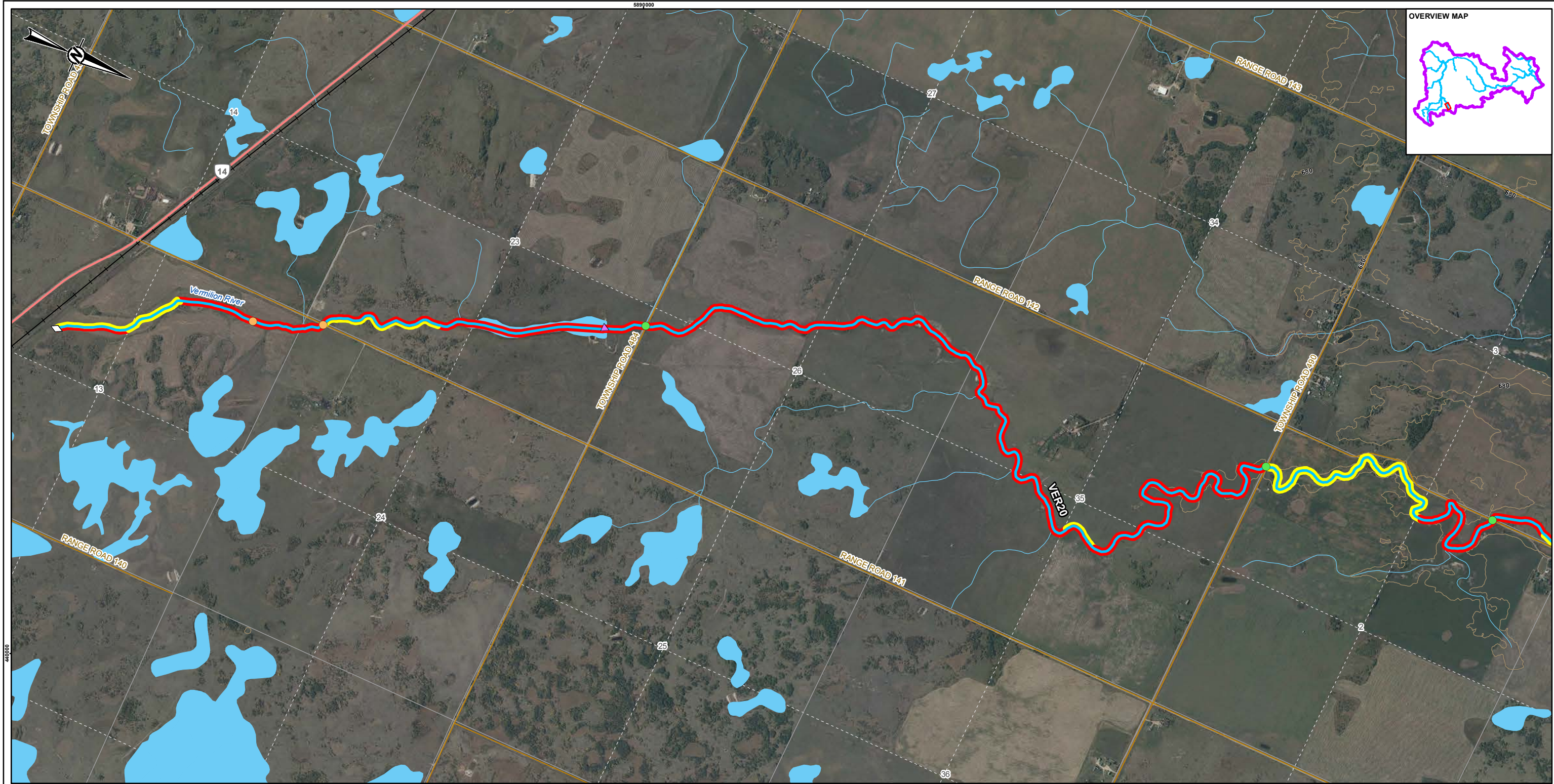
0

FIGURE

A1-a27

PATH: I:\2015\1534932\Mapping\Aerial\1534932_RiparianHealth_20000_Rev0.mxd PRINTED ON: 2016-03-23 AT 2:35:00 PM

28mm IF THIS MEASUREMENT DOES NOT MATCH WHAT IS SHOWN, THE SHEET SIZE HAS BEEN MODIFIED FROM: ANSI B



LEGEND

RIPARIAN HEALTH

GOOD

FAIR

POOR

BRIDGE

CULVERT

DAM

REACH START / END

CONTOUR (10 m)

STUDY REACH

STUDY AREA

RAILROAD

PRIMARY HIGHWAY

SECONDARY HIGHWAY

LOCAL ROAD

WATERCOURSE

WATERBODY

CLIENT

NORTH SASKATCHEWAN WATERSHED ALLIANCE

CONSULTANT

YYYY-MM-DD

2016-03-21

DESIGNED

VC

PREPARED

DR

REVIEWED

CS

APPROVED

VC

REFERENCE(S)

ALBERTA DIGITAL BASE DATA OBTAINED FROM ATALIS LTD © GOVERNMENT OF ALBERTA 2014.
ALL RIGHTS RESERVED, CANVEC, GEOBASE IHS ENERGY INC.
PROJECTION: UTM ZONE 12 DATUM: NAD 83

PROJECT

AERIAL ASSESSMENT OF THE RIPARIAN AREAS OF THE VERMILION RIVER

TITLE

VERMILION RIVER RIPARIAN HEALTH

PROJECT NO.

1534932

CONTROL

REV.

0

FIGURE

A1-a28

PATH: I:\2015\1534932\Mapping\MapDocs\MapDocs\MapDocs.mxd PRINTED ON: 2016-03-23 AT 2:35:57 PM

25mm IF THIS MEASUREMENT DOES NOT MATCH WHAT IS SHOWN, THE SHEET SIZE HAS BEEN MODIFIED FROM: ANSI B